






GRAVEL
ROAD
DUPLICATION

1884

UNION
COUNTY







Land Duplicate of Taxes for the

Fish & Myer Road

Improvement,

Mill Creek Township

3rd Annual Installment, 1884.

No.	OWNERS NAMES	Number of Entry.	Original Quantity.	Water Courses.	Original Proprietors.	Number of Acres Taxed.	Total Assessment.		Annual Installment.		Delinquency on Dec. Duplicate.		Penalty of 15 per cent. on Delinquencies.		REMARKS
							Dolls.	Cts.	Dolls.	Cts.	Dolls.	Cts.	Dolls.	Cts.	
1	Anderson Samuel	3006	1000	Mill Creek	Peter Talbot	84 1/2	151		36 70						1
2	Bowie N. A.	2998	1086	"	Sam'l Selden	118 3/4	351		70 70						2
3	Byson John	"	"	"	"	15	53		10 60		5 30				3
4	Cowles Samuel	2992	1100	"	Peter Talbot	7 3/4	37		7 40						4
5	Cox Wm B	"	"	"	"	7	36		7 20						5
6	Same	"	"	"	"	22 1/4	113		22 60						6
7	Fish David	2998	1086	"	Samuel Selden	119	366		73 20						7
8	Same	3006	1000	"	Peter Talbot	24 1/2	61		12 20						8
9	Kendle John W. N.	2997	1140	"	J. Jeffries	138 3/4	155		31						9
10	Kays Mary	"	"	"	"	30	6		1 70						10
11	Kaji Selvar	"	"	"	"	6 1/2	41		8 20		4 10		John S. Lewis		11
12	Kinnell James	"	"	"	"	11 1/2	7		1 40		7 0				12
13	Kirkman Lewis	3006	1000	"	Peter Talbot	6	8		1 60		1 60				13
14	Kn Land George	1573	400	"	S. Crosby	12 1/2	1		20						14
15	Latimer D. B.	2998	1086	"	Samuel Selden	4 1/2	14		2 80						15
16	Long George	"	"	"	"	51	137		27 40						16
17	Same	1573	400	"	S. Crosby	105	303		60 60						17
18	Long Stephen	2998	1086	"	Samuel Selden	22 1/4	17		3 40						18
19	Same	2997	1140	"	J. Jeffries	41	118		23 60						19
20	Same	1573	400	"	S. Crosby	18 1/4	13		2 60						20
21	Same	3006	1000	"	P. Talbot	39 1/2	70		14						21
22	Long Daniel	2992	1100	"	N. Graham	7 1/2	15		3						22
23	Same	1573	400	"	S. Crosby	27	86		17 20		20 70				23
24	Mills Geo J.	2989	1070	"	John Phillips	109	109		21 80						24
25	Mann Albert	2998	1086	"	Sam'l Selden	60 1/4	142		48 40						25
26	Myer Sam'l B	2992	1100	"	Peter Talbot	47 1/2	225		45						26
27	Myer Christian	"	"	"	"	60	278		55 60						27
28	W. Farber Washington	2997	1140	"	J. Jeffries	29 1/2	20		4						28
29	Wissel John E. Wm	3006	1000	"	Peter Talbot	77	106		41 20				Evan Piersol		29
30	Same	2997	1140	"	J. Jeffries	104	117		23 10				Evan Piersol		30
31	Wissel John	2992	1100	"	J. Jeffries	31	104		23 10						31
32	Wissel Richard	2997	1140	"	Peter Talbot	63 1/4	44		71 80						32
33	Wissel Richard	2992	1100	"	J. Jeffries	26 1/2	1		40						33
34	Wissel George	3006	1000	"	Peter Talbot	175	677		135 40						34
35	Robinson J. T.	3006	1000	"	"	84 1/2	173		34 60						35
36	Same	2998	1086	"	S. Selden	38	22		4 40						36
37	State of Ohio	2998	1086	"	"	57	126		28 20		20 68				37
38	Sharp Thos J.	2992	1100	"	"	20	47		9 40						38
39	Stimmel Robert L.	2998	1086	"	Peter Talbot	4 1/2	8		1 60				Belinda Pounds		39
40	Schmidt Nathaniel	"	"	"	S. Selden	56	52		10 40						40
41	Same	"	"	"	"	17 1/2	61		12 20						41
42	Same	2992	1100	"	P. Talbot	189 3/4	685		137						42
43	Same	1573	400	"	S. Crosby	106 3/4	446		89 20						43
44	Said George	2992	1100	"	Peter Talbot	143 1/2	263		52 60						44
45	Smart John S.	2997	1140	"	J. Jeffries	100	77		15 40				Joseph F. Smart		45
	Kells John W.	2998	1086	"	S. Selden	88	271		54 20						
						64 54			120 80		82 34				

Land Duplicate of Taxes for the

Fish and Rogers Road

Improvement, Mill Creek Township 3^d Annual Installment, 1884.

No.	OWNERS NAMES	Number of Acres of Entry.	Original Quantity.	Water Courses.	Original Proprietors.	Number of Acres Taxed.	Total Assessment.		Annual Installment.	Delinquencies on Tax Duplicate.		Penalty of 15 per cent. on Delinquencies.		REMARKS	
							Dolls.	Cts.		Dolls.	Cts.	Dolls.	Cts.		
1	Woolam James	1573	1000	Mill Creek	S. Crosby	2 1/2	85	1790	80					1	
2	Wells Mary J.	"	"	"	"	1 1/2	5	17				850		2	
3								18 00				900		3	
4								1305 50				61 50		4	
5														5	
6														6	
7	Anderson Daniel	3006	1000	Mill Creek	Peter Talbot	5 1/2	38	760						7	
8	Bowie W.A.	2995	1000	"	Samuel Selden	11 3/4	74	1480						8	
9	Sykes John	"	"	"	"	15	9	180				90		9	
10	Conrad Samuel	2997	400	"	Peter Talbot	8 3/4	8	160						10	
11	Con J. L.	"	"	"	"	7	7	140						11	
12	Same	"	"	"	"	22 1/2	20	11						12	
13	Fish David	2995	1086	"	Sam Selden	11 1/2	77	1540						13	
14	Same	3006	1000	"	Peter Talbot	24 1/2	10	2						14	
15	Wells John H. A.	2997	140	"	J. Jeffries	130	58	10						15	
16	Kings Mary	"	"	"	"	30	7	140						16	
17	Wells Robert	"	"	"	"	6 1/2	25	5				250	John S. Greas	17	
18	W. Russell James	"	"	"	"	11 1/4	4	80				10		18	
19	Jenkins Lewis	3006	1000	"	P. Talbot	6	4	80				80		19	
20	Buckland George	1573	400	"	S. Crosby	12 1/2	1	20						20	
21	Lattimer L. J.	2995	1086	"	S. Selden	1 1/2	20	10						21	
22	Long George	"	"	"	"	51	24	480						22	
23	Same	1573	400	"	S. Crosby	105	64	1780						23	
24	Long Stephen	2995	1086	"	S. Selden	22 1/2	4	80						24	
25	Same	2997	1150	"	J. Jeffries	41	24	480						25	
26	Same	1573	400	"	S. Crosby	18	20	40						26	
27	Same	3006	1000	"	P. Talbot	39	15	3						27	
28	Long Daniel	2992	1100	"	W. O'Grady	7	3	60						28	
29	Same	1573	400	"	S. Crosby	27	20	4				460		29	
30	Wells Geo. P.	2989	1070	"	John Phillips	109 1/2	20	4						30	
31	Wain Albert	2995	1086	"	S. Selden	60 1/2	30	6						31	
32	Wyers Saml B.	2902	1100	"	P. Talbot	47 1/2	47	940						32	
33	Wyers Christian	"	"	"	"	60	56	1120						33	
34	W. Scotland Washington	2997	1140	"	J. Jeffries	29 1/2	5	1						34	
35	Wells John	3006	1000	"	P. Talbot	77	35	7					To Ervan Piersol	35	
36	Same	2997	1140	"	"	104	33	660					To " "	36	
37	Wain John	2992	1100	"	J. Jeffries	47 1/2	74	1480						37	
38	Wain Richard M.	"	"	"	"	17 1/2	140	28					\$ 25.00 to be ded from Assmt order of Rd	38	
39	Wain George	3006	1000	"	"	84 1/2	40	8						39	
40	Wain Richard	2997	1140	"	J. Jeffries	26 1/2	1	20						40	
41	Robinson J. T.	2995	1086	"	S. Selden	51	27	540						41	
42	Same	3006	1200	"	P. Talbot	38	5	1						42	
43	Shoup Thos J.	2992	1100	"	"	4 1/2	1	20					Helinda Pounds	43	
44	State of Ohio	2995	1000	"	S. Selden	20	10	2				140		44	
45	Stimmel Robt L.	2995	1086	"	"	56	11	220						45	
						10207		20540				1360		aggravate 1900 sep	

Land Duplicate of Taxes for the *Darby Chapel* Road

Improvement, *Allen Township* 3rd Annual Installment, 1884.

No.	OWNERS NAMES	Number of Entry.	Original Quantity.	Water Courses.	Original Proprietors.	Number of Acres Taxed.	Total Assessment.		Annual Installment.		Delinquencies on Dec. Duplicate.		Penalty of 15 per cent. on Delinquencies.		REMARKS	
							Dolls.	Cts.	Dolls.	Cts.	Dolls.	Cts.	Dolls.	Cts.		
1	<i>J. & S. Cargel</i>	155	1200	<i>Darby Cr.</i>	<i>C. Sims</i>	70	2389	50	38	5	58					1
2	<i>Samuel J. Davis</i>	"	"	"	"	16 1/2	56	18	92							2
3	<i>Samuel J. Davis</i>	"	"	"	"	6	12	8	64							3
4	<i>Samuel J. Davis</i>	"	"	"	"	50	161	35	42			16	10			4
5	<i>John Samuel</i>	374	600	"	<i>John Coleman</i>	51	150	33								5
6	<i>James D. Gray</i>	1538	1000	"	<i>Mary Vance</i>	11 1/2	23	5	06			2	30			6
7	<i>James D. Gray</i>	"	"	"	"	119	295	64	90							7
8	<i>Robinson Wm J.</i>	"	"	"	"	91 1/2	222	48	84			22	20			8
9	<i>Samuel J. Davis</i>	155	1200	"	<i>Charles Sims</i>	11 1/2	26	5	72			2	60			9
10	<i>Robinson Samuel</i>	"	"	"	"	61 1/2	153	33	66							10
11	<i>Robinson Wm J.</i>	"	"	"	"	50	123	27	06							11
12	<i>Robinson Wm J.</i>	"	"	"	"	14 1/2	55	12	10							12
13	<i>Robinson James J.</i>	"	"	"	"	30 1/2	117	35	74							13
14	<i>Robinson James J.</i>	"	"	"	"	25	135	29	70							14
15	<i>Spain Christina T.</i>	155	1200	"	"	8 1/2	30	6	60			6	00			15
16	<i>Spain D. H.</i>	374	600	"	<i>John Coleman</i>	7 1/2	165	36	30							16
17	<i>Spain Edward</i>	"	"	"	<i>J. Coleman</i>	27	79	17	38							17
18	<i>Spain Samuel H.</i>	"	"	"	"	8	20	5	06							18
19	<i>Spain Geo. C. Eddy</i>	"	"	"	"	38	153	33	66			15	30	<i>Sup of 1881 done in name of Edy Spain.</i>		19
20	<i>Spain D. H.</i>	"	"	"	"	28 1/2	60	13	20							20
21	<i>Spain D. H.</i>	2651	1000	"	<i>Lucas Sullivant</i>	17 1/2	166	36	52							21
22	<i>Spain D. H.</i>	"	"	"	"	15 1/2	42	9	24							22
23	<i>Spain D. H.</i>	374	600	"	<i>John Coleman</i>	11 1/2	31	6	82							23
24	<i>Spain D. H.</i>	2651	1000	"	<i>L. Sullivant</i>	13 1/2	37	8	14							24
25	<i>Spain John D.</i>	374	600	"	<i>J. Coleman</i>	59 1/2	20	44	40							25
26	<i>Spain D. H.</i>	2651	1000	"	<i>L. Sullivant</i>	40 1/2	15	3	30							26
27	<i>Spain J. & H. C.</i>	"	"	"	"	50	177	38	94							27
28	<i>Spuffin Lee</i>	2533	1000	"	<i>J. Mansfield</i>	100	15	3	30					<i>Sup 1881 done transfer to H. Mansfield Road.</i>		28
29	<i>Spuffin Lee</i>	2663	500	"	<i>J. Stevenson</i>	30	97	81	34							29
30	<i>Smith Robert</i>	1238	1000	"	<i>Mary Vance</i>	50 1/2	70	15	40			14	00			30
31	<i>Smith William</i>	155	1200	"	<i>Charles Sims</i>	14 1/2	65	14	30			6	50			31
32	<i>Smith Francis</i>	"	"	"	"	16	59	13	98							32
33	<i>Spencer Rebecca</i>	1538	1000	"	<i>Mary Vance</i>	60	17	3	74			5	44			33
34	<i>Nadder Samuel</i>	158	1200	"	<i>Chas Sims</i>	82	413	90	64							34
35	<i>Spuffin Lee</i>	2533	250	"	<i>John Hays</i>	5 1/2	25	5	50							35
36	<i>Hulligan R. J.</i>	374	600	"	<i>J. Coleman</i>	12	47	10	34							36
37	<i>Spuffin Lee</i>	158	1200	"	<i>C. Sims</i>	53 1/2	253	55	66							37
38	<i>Spuffin Lee</i>	"	"	"	"	38	180	39	60							38
39							6414	141	08							39
40																40
41																41
42																42
43																43
44																44
45																45

Land Duplicate of Taxes for the *Lettingburg & Allen* Road

No.	OWNERS NAMES	Number of Acres of Entry.	Original Quantity.	Water Courses.	Original Proprietors.	Number of Acres Taxed.	Total Assessment.	
							Dolls.	Cts.
1	<i>Samuel & Saml.</i>	3151	1000	<i>Early Co</i>	<i>Wm Carter</i>	20	3711	25
2	<i>Colman</i>	155	1000	"	<i>J Coleman</i>	5	7	2
3	<i>Jacob</i>	3749	600	"	"	12 1/2	20	20
4	<i>Samuel</i>	"	600	"	"	24	5	5
5	<i>Samuel</i>	"	600	"	"	10	5	5
6	<i>Charles</i>	2575	1000	"	<i>Samuel Wallace</i>	55 1/2	137	137
7	<i>Jacob</i>	2575	1000	"	"	64 1/2	200	200
8	<i>Samuel</i>	2983	1000	"	<i>J. Taborne</i>	40	150	150
9	<i>D.C.</i>	3151	1000	"	<i>Wm Carter</i>	10	16	16
10	<i>Samuel</i>	"	"	"	"	15	40	40
11	<i>Wm</i>	"	"	"	"	60	5	5
12	<i>Samuel</i>	2950	500	"	<i>J. M Gregory</i>	30	55	55
13	<i>Jacob</i>	2509	260	"	<i>J. Galloway</i>	18	37	37
14	<i>Samuel</i>	"	"	"	"	10	10	10
15	<i>Samuel</i>	3151	1000	"	<i>Wm Carter</i>	24	37	37
16	<i>Raniel</i>	"	"	"	"	20	47	47
17	<i>James E</i>	3749	600	"	<i>J Coleman</i>	130	56	56
18	<i>Isaac</i>	2981	1000	"	<i>J. Taborne</i>	25	15	15
19	<i>Patrick</i>	3151	1000	"	<i>Wm Carter</i>	23	5	5
20	<i>Samuel</i>	3749	600	"	<i>J Coleman</i>	5	1	1
21	<i>Samuel</i>	2981	1000	"	<i>Wm Carter</i>	2	1	1
22	<i>Samuel</i>	3749	600	"	<i>J Coleman</i>	5	1	1
23	<i>Samuel</i>	"	"	"	"	25	12	12
24	<i>Esti</i>	3151	1000	"	<i>Wm Carter</i>	20	3	3
25	<i>Joshua</i>	"	"	"	"	2	3	3
26	<i>Samuel</i>	2509	260	"	<i>J. Galloway</i>	12	15	15
27	<i>Wm</i>	3749	600	"	<i>J Coleman</i>	20	10	10
28	<i>James</i>	2981	1000	"	<i>J. Taborne</i>	58 1/2	71	71
29	<i>Reuben</i>	"	"	"	"	58 1/2	71	71
30	<i>Samuel</i>	"	"	"	"	76	150	150
31	<i>Cyrus</i>	"	"	"	"	128	675	675
32	<i>Samuel</i>	2574	533 1/2	"	<i>B. Boissan</i>	10	44	44
33	<i>David J</i>	2981	1000	"	<i>J. Taborne</i>	25 1/2	4	4
34	<i>Henry</i>	2572	533 1/2	"	<i>B Boissan</i>	25 3/4	960	960
35	<i>Samuel</i>	2575	1000	"	<i>Samuel Wallace</i>	76 1/2	265	265
36	<i>Jacob</i>	2572	533 1/2	"	<i>B Boissan</i>	18 1/2	35	35
37	<i>John</i>	2983	1000	"	<i>J. Taborne</i>	104	175	175
38	<i>Joseph</i>	"	"	"	"	48	140	140
39	<i>Samuel</i>	2575	"	"	<i>Samuel Wallace</i>	110 1/2	275	275
40	<i>Roger</i>	"	"	"	"	42 1/2	45	45
41	<i>Theodore</i>	"	"	"	"	5 1/2	55	55
42	<i>Wm</i>	"	"	"	"	106 1/2	160	160
43	<i>Joseph</i>	"	"	"	"	57	25 1/2	25 1/2
44	<i>Jeremiah</i>	"	"	"	"	51 1/2	230	230
45	<i>P.P.</i>	"	"	"	"	10 1/2	35	35
							8318	

Improvement, *Men Township* 3rd Annual Installment, 1884.

Annual Installment.	Delinquencies on Dec. Duplicate.		Penalty of 15 per cent. on Delinquencies.		REMARKS
	Dolls.	Cts.	Dolls.	Cts.	
816 42			27	80	
5 50			2	50	
44					
4 40					
1 76					
1 76					
30 14					
44					
33					
3 52					
8 80					
1 10					
18 70			1	00	
8 14					<i>S. M. Callister</i>
2 20					
8 14					
10 34			7	40	<i>Joshua Horvill</i>
12 32			4	70	
3 30					
1 10					
22					
22					
264					
66			3	0	
66					
396					
220			1	00	
15 62					
15 62					
33					
149 16					
968					
88					
212 30					
58 30					
770					
38 50					
30 80					
60 50					
990					
12 10			1	00	
35 20					
56 54					
50 60					
770					
1829 96			50	50	

Land Duplicate of Taxes for the *Wagon & Spring Mill Road*

Improvement, *Paris Township* 1st Annual Installment, 1884.

No.	OWNERS NAMES	Number of Entry.	Original Quantity.	Water Courses.	Original Proprietors.	Number of Acres Taxed.	Total Assessment.		Annual Installment.		Delinquencies on Dec. Duplicate.		Penalty of 15 per cent. on Delinquencies.		REMARKS
							Dolls.	Cts.	Dolls.	Cts.	Dolls.	Cts.	Dolls.	Cts.	
1	<i>Lowers Polly Ann</i>	5138	166 2/3	<i>Mill Cr</i>	<i>O Hall</i>	135	200	377	40			54	54		1
2															2
3	<i>Spauld Savah J.</i>	1066	750 1/2	"	<i>J. Overton</i>	3	7	140							3
4	<i>Wentward J. S.</i>	"	"	"	"	36	104	2080							4
5															5
6	<i>Thompson D. J.</i>	1066	137 3/4	"	<i>Overton et al</i>	102	143	2860				17	16		6
7															7
8	<i>Walport George</i>	1066	750	"	<i>J. Overton</i>	6	9	180							8
9	<i>Woodburn R. L. & B. B.</i>	"	"	"	"	100	300	60							9
10	<i>Walton George</i>	"	137 3/4	"	<i>Overton et al</i>	30	45	9							10
11	<i>Weller Ed. & Jas. New.</i>	"	700 3/4	"	"	8	40	8							11
12								2733	54660			126	00		12
13															13
14															14
15	<i>Sherman Wm</i>				<i>Wagon Road</i>										15
16															16
17	<i>Oppen Elizabeth</i>	3007	1087	<i>Mill Cr</i>	<i>John Graham</i>	13 1/2	43	1075							17
18	<i>Cluggage James</i>	5501	500	"	<i>Robert Means</i>	50	106	2650							18
19															19
20	<i>Liggett Wm</i>	3007	1087	"	<i>John Graham</i>	31	80	3375							20
21	<i>Liggett Isaac J.</i>	"	"	"	"	52	135	23							21
22	<i>Liggett John</i>	5501	800	"	<i>Robt Means</i>	107 1/2	92	2925							22
23															23
24	<i>Wackan Peter</i>	3007	1087	"	<i>John Graham</i>	49 1/2	117	3775							24
25															25
26	<i>Ramsay John C.</i>	3007	1087	"	<i>John Graham</i>	50	151	350				140			26
27	<i>Ramsay Eleanor</i>	"	"	"	"	43	14	350				140			27
28															28
29	<i>Shyman W. H.</i>	3007	1087	"	<i>John Graham</i>	24 1/2	90	5650							29
30	<i>Sherman Perry J.</i>	"	"	"	"	62	226	7550							30
31	<i>Taylor Andrew</i>	"	"	"	"	107 3/4	302	2575							31
32	<i>Same</i>	"	"	"	"	78	103	75							32
33						1	3	32650				2	80		33
34															34
35															35
36	<i>Elson William</i>	2995	800	<i>Mill Cr</i>	<i>Isaac Jeffis</i>	80	2	50							36
37															37
38	<i>Liggett Abner</i>	2995	800	"	<i>Isaac Jeffis</i>	43 1/2	5	125							38
39															39
40	<i>Stammel Robert L.</i>	2995	800	"	<i>I Jeffis</i>	46	17	425							40
41	<i>Same</i>	2995	"	"	"	2	1	25							41
42															42
43	<i>Shields Mary C.</i>	1307	1000	"	<i>R Sandridge</i>	100	130	3250							43
44	<i>Sandora Martha A.</i>	"	"	"	"	8	1	25							44
45								156	39						45

Improvement. *Dover & Mill Cr Tps* 3rd Annual Installment 1884

21st to Martha Washam Tax 54⁰⁰

27th to Perry J Sherman Tax 13575

Land Duplicate of Taxes for the *Suckeye* Road

No.	OWNERS NAMES	Number of Entry.	Original Quantity.	Water Courses.	Original Proprietors.	Number of Acres Taxed.	Total Assessment.	
							Dolls.	Cts.
✓ 1	<i>Black John</i> Bennett Donald	5876	1000	P. Lee Cr	H. Bunting	1/3	150	
✓ 2	Bennett Wm	"	"	"	"	51	175	
✓ 3	Bennett Lewis D.	"	"	"	"	3/4	16	
✓ 4	Bennett John	"	"	"	"	5 1/4	120	
5								
✓ 6	Kanner Sam M	5876	1000	"	"	7 1/2	354	
✓ 7	Lowe W J.	13392	116 1/2	"	Williams et al.	50	75	
✓ 8	Montgomery Geo W.	"	"	"	"	99	280	
✓ 9	Ko Sam Benf	13941	"	"	"	1	1	
✓ 10	Same	5876	1000	"	H. B. Bunting	50	75	
✓ 11	White O W.	"	"	"	"	2	10	
12								
13								
Lower Township								
✓ 14	Andrews Eff A W.A.	5498	1358	Wood Cr	R. Means	79	60	
✓ 15	Bowdre P F.	5869	1000	"	H. B. Bunting	23	90	
✓ 16	Bennett Lydia	"	"	"	"	6	30	
✓ 17	Bowdre Samuel	5499	1358	"	R. Means	110	120	
✓ 18	Bowdre Benf.	5498	"	"	"	38	40	
✓ 19	Fygh Eli	5869	1000	"	H. B. Bunting	42	120	
✓ 20	Fygh Isaac	"	"	"	"	29	60	
✓ 21	Fygh Michael	"	"	"	"	116 1/2	460	
✓ 22	Bumble Samuel S.	"	"	"	"	10	25	
✓ 23	James Samuel	5535	255	"	Robert Means	112 1/2	150	
✓ 24	Same	5498	1358	"	"	65	30	
✓ 25	Parkins Tho A et al	5869	1000	"	H. B. Bunting	100 1/4	425	
✓ 26	Parkins Geo W et al	5498	1358	"	R. Means	78 1/2	220	
✓ 27	Parkins James W.	"	"	"	"	57	60	
✓ 28	Parkins Adamson J.	5500	255	"	"	40 1/2	140	
✓ 29	Dager S. J.	5499	1358	"	"	148 1/8	465	
✓ 30	Spranger Elias	5869	1000	"	H. Bunting	101	350	
✓ 31	Stewart John W.	5500	255	"	R. Means	98	125	
✓ 32	Shuler S. W. Co.	"	"	"	"	65	260	
✓ 33	Thomas Elias	5498	1358	"	"	60	65	
✓ 34	Tremble Louisa	5869	1000	"	H. B. Bunting	20	125	
✓ 35	Winston Maria J	"	"	"	"	56	281	
36								
37								
38								
39								
40								
41								
42								
43								
44								
45								

Improvement, *Leesburg Street Spz* 3rd Annual Installment, 1884.

Annual Installment.	Delinquencies on Dec. Duplicate.	Penalty of 15 per cent. on Delinquencies.	REMARKS				
				Dolls.	Cts.	Dolls.	Cts.
33							
38 50							
3 52							
26 40			✓ 18 1/4 to Benf. Koolan				
77 88							
16 50							
61 60							
20							
16 50							
2 20			✓ John Black				
276 32							
13 40							
19 80							
6 30							
46 40							
5 80							
26 40							
13 20							
101 20							
5 50							
33		15 00					
6 60		3 00					
93 50							
48 40							
13 20							
30 80							
102 30			Total assessment to carry out town order should be marked \$ 387.50				
77							
27 50							
57 80			Edward Robinson				
14 30							
27 50							
61 82							
81 22		18 00					
37 01							
50 25							
14 50							
48 74							

Land Duplicate of Taxes for the *Dry Run* Road

No.	OWNERS NAMES	Number of Entry.	Original Quantity.	Water Courses.	Original Proprietors.	Number of Acres Taxed.	Total Assessment.	
							Dolls.	Cts.
✓ 1	Ortiz W.B.	6031	1500	Peter Cr	E. Drangoole	37	163	
✓ 2	Hard J.H.	"	"	"	"	47 1/2	225	
✓ 3	Same	"	"	"	"	4	25	
✓ 4	Green James C.	3696	1000	"	F. Trazer	17	26	
✓ 5	Dequod. Wilber	"	"	"	"	23	54	
✓ 6	Same	"	"	"	"	3	6 50	
✓ 7	Dequod O.C.	6031	1500	"	E. Drangoole	7	50	
✓ 8	Same	"	"	"	As per contract		132	
✓ 9	Kapline J.W.	3696	1000	"	F. Trazer	40	80	
✓ 10	Korkins F.C.	"	"	"	"	1	2	
✓ 11	Kien William D.	"	"	"	"	15	40	
✓ 12	Same	3402	500	"	John Sand	66	180	
✓ 13	Zanna Josephine	6031	1500	"	E. Drangoole	16 3/4	130	
✓ 14	Wales James	3696	1000	"	F. Trazer	3 3/4	8	
✓ 15	Kaplan M.E. & J.	"	"	"	"	1	2 20	
✓ 16	Katchison David	"	"	"	"	1/2	1 20	
✓ 17	Same	"	"	"	"	5/8	1 40	
✓ 18	Leeling Robt.	"	"	"	"	1 1/2	3 30	
✓ 19	Drop. Amos & Prop	"	"	"	"	5 1/8	10 70	
✓ 20	M'Lain Daniel	6031	1500	"	E. Drangoole	80	240	
✓ 21	Same	"	"	"	"	196 1/2	750	
✓ 22	McLean Duncan	"	"	"	"	108 1/2	355	
✓ 23	McLean John B.	"	"	"	"	90	225	
✓ 24	Mayfield Richard	3696	1000	"	F. Trazer	27	57	
✓ 25	Kirkhouse J.C.	"	"	"	"	14	30	
✓ 26	Kobinson A.W.	6031	1500	"	E. Drangoole	3/4	5	
✓ 27	Same	"	"	"	As per contract		125	
✓ 28	Ortiz May A.	3696	1000	"	F. Trazer	1	2	
✓ 29	Kalks Alexander	6031	1500	"	E. Drangoole	75	160	
✓ 30	Kellam Joseph	"	"	"	"	40	177	
✓ 31	Yoder Eli	3696	1000	"	F. Trazer	2 1/2	4 60	
32							3 276 00	
33								
✓ 34	See Nancy	151	1/2	Magratie Springs			150	
✓ 35	Gandy Nancy R.	151	1/2				150	
✓ 36	Kennedy J.C.	151	1/2				3	
✓ 37	Leeling Richard	152	1 1/2				9 56	
✓ 38	McLain Samuel	157	160, 161, 162				12	
✓ 39	Mayfield Richard	153					3	
✓ 40	McLaughlin J.T.	154	3 1/2				158	
✓ 41	Potts John	150, 161					6 00	
✓ 42	Smith A.	155, 159, 164, 165					12 44	
✓ 43	Same	151	1/2				150	
✓ 44	Shuman J. 37 310.						5 180	
✓ 45								

Improvement, *Leesburg* Township, 3rd Annual Installment, 1884.

Annual Installment.	Delinquencies on Dec. Duplicate.		Penalty of 15 per cent. on Delinquencies.		REMARKS
	Dolls.	Cts.	Dolls.	Cts.	
3260			1630		
45					
5					
5 10			5 40		
10 80					
1 30			1 30		
10			5 00		
26 40			13 20		
16			26 08		1 st to Simon Skels § 2 nd Bal. Stat. of Ohio
40					
8					
36					
46			13 00		
160			160		Robert Leeling
44					McN. Notzenpiller
44					
48					
66			2 50		
4 14					Drop. dedicated for street purposes
48					
150					
71					
45					
11 40			11 40		1 st to David B May \$1.70
6 00					12 th to Rob Hutchison \$3 90
1					
25					
40					
32 1/2					
35 40			17 70		
92					
654 18					
30			60		
30			60		
60			60		Lehas W Notzenpiller
1 87					15-2 to J Shuman 143 B May field
2 40					left. Notzenpiller
60			60		
30					
1 20			1 20		
2 49					left. Notzenpiller
30					left. Notzenpiller
10 36					

3022 70

664 34

16 88

Land Duplicate of Taxes for the

Wilbert Road

Improvement, Men Township 3^d Annual Installment, 1884.

No.	OWNERS NAMES	Number of Entry.	Original Quantity.	Water Courses.	Original Proprietors.	Number of Acres Taxed.	Total Assessment.		Annual Installment.		Delinquencies on Dec. Duplicate.		Penalty of 15 per cent. on Delinquencies.		REMARKS	No.
							Dolls.	Cts.	Dolls.	Cts.	Dolls.	Cts.	Dolls.	Cts.		
1	Bedford Isaac Jr	2169	1000	Doubt Cr	R. Stevenson	50	125	25							1	
2	Camp W.S.	2980	1500	"	Gregory & Wallace	139	35	7							2	
3	Carpenter George	"	500	"	J.M. Gregory	83	55	17							3	
4	Carpenter Lewis	"	"	"	"	77 1/2	15	360							4	
5	Clare James G.	2876	1000	"	S. Wallace	71 1/2	10	2			2 00				5	
6	Carpenter W.S.	2812	833 1/3	"	P. Boissac	60	10	2							6	
7	Same	2981	1000	"	T. Taborne	25	5	1							7	
8	Chappin W. Co. 1857 E. 20.	"	"	"	"	6 1/2	5	1			2 20				8	
9	Cross J.P.	1812	833 1/3	"	P. Boissac	40	6 90	1 38							9	
10	Cross Saml A & W.	"	"	"	"	76	13 10	2 62							10	
11	Caryl Susan	2893	1000	"	P. Mansfield	33	100	20							11	
12	Clark Capt.	"	"	"	"	32	65	13							12	
13	Clark Henry C.	"	"	"	"	15	35	7							13	
14	Clare Henry W.	2981	"	"	T. Taborne	41 1/2	125	25							14	
15	Crawson J. & J. Chas	"	"	"	"	4 1/2	125	35							15	
16	Edwards H. W.	2981	"	"	"	40	75	15							16	
17	Epple Robert C.	"	"	"	"	15	30	6			6 00				17	
18	Evans Daniel	2980	500	"	J.M. Gregory	30	5	1							18	
19	Felling James S.	"	"	"	"	99	155	31							19	
20	Felling Henry	2876	1000	"	S. Wallace	27 1/2	10	2							20	
21	Same	2812	833 1/3	"	P. Boissac	253 1/2	75	15							21	
22	Felling J.	"	"	"	"	18 1/2	5	1							22	
23	Felling Cyrus	"	"	"	"	10	2	40							23	
24	Same	2981	1000	"	T. Taborne	128	24	480							24	
25	Felling Reuben	"	"	"	"	38 1/2	175	35							25	
26	Felling James Jr	"	"	"	"	38 1/2	175	35							26	
27	Felling Joseph H.	2875	1000	"	S. Wallace	15	5	1							27	
28	Felt Ira	2812	833 1/3	"	P. Boissac	5	5	1							28	
29	Reams Ellen	2833	1000	"	P. Mansfield	45	95	19							29	
30	Spain Sham	2812	833 1/3	"	P. Boissac	113 1/2	5	1							30	
31	Sprague Elizabeth	"	"	"	"	53 1/2	5	1							31	
32	Sprague Braley	"	"	"	"	25	1	20							32	
33	Stone Thomas B.	"	"	"	"	68 1/2	5	1							33	
34	Wilber J. J.	2981	500	"	J.M. Gregory	50	35	7							34	
35	Wilber Christopher	"	"	"	"	16	1	20			10				35	
36	Wilber James	"	"	"	"	50	10	2							36	
37	Wilber Edwin	2981	1000	"	T. Taborne	123	424	8480							37	
38	Same	2980	500	"	J.M. Gregory	121	150	30							38	
39	Same	"	"	"	"	22	40	8							39	
40	Wilber Alford	"	"	"	"	97 1/2	260	52							40	
41	Williams Stephen	"	"	"	"	1/2	2	40			20				41	
42	Williams Amicus	2875	1000	"	S. Wallace	24 1/2	3	60			30				42	
43	Williams Amos H.	"	"	"	"	62	10	2			100				43	
44	Wilber Owen	2981	1000	"	T. Taborne	123	450	90							44	
45							3000	600			1180				45	

No.	OWNERS NAMES	Number of Entry.	Original Quantity.	Water Courses.	Original Proprietors.	Number of Acres Taxed.	Total Assessment.		Annual Installment.		Delinquencies on Dec. Duplicate.		Penalty of 15 per cent. on Delinquencies.		REMARKS	
							Dolls.	Cts.	Dolls.	Cts.	Dolls.	Cts.	Dolls.	Cts.		
1v	Crowder Wm	12308	1000	Early Cr	Wm Vance	60	100	70								1
2v	Same	"	"	"	"	60	200	40								2
3v	Peltus Jeremiah	"	"	"	"	29	30	6								3
4	Tobson Martha	"	"	"	"	36	56	11 90			23 20			Sandusky Dickman		4
5v	Croftfield Samuel	"	"	"	"	4	4	80								5
6v	Reams Samuel	"	"	"	"	119	70	14								6
7	Reams Mary	"	"	"	"	15 3/4	15	3			4 50			1 st Wm Milligan		7
8	Same	"	"	"	"	6	9	1 80			2 80			1 st Wm Milligan		8
9	Same	"	"	"	"	14 3/8	15	3			3 00			1 st Wm Milligan		9
10v	Reams George	"	"	"	"	60	170	34								10
11v	Thompson Rebecca	"	"	"	"	60	100	70			30					11
12							769		153 80			63 50				12
13					Lottery Township											13
14	Bonusmitt David	14601	1333 3/8	Mill Cr	B. Grimes	75	270	48			72 00					14
15v	Beaton Orson	3490	100	Early Cr	J. Hopwood	70	260	52								15
16v	Same	5267	100	"	E. Simmons	45	210	42								16
17v	Same	"	"	"	"	96 1/2	520	104								17
18v	Same	3487	200	"	"	90	360	72								18
19v	Pullow Abigail	"	200	"	"	97	190	38								19
20v	Same	12400	1823	"	H. Rogers et al	3	10	2								20
21v	Same	4504	1333 3/8	"	B. Grimes	108 1/2	215	43								21
22v	Burnham Lucy M	3487	100	"	W. Dangerfield	100	150	30								22
23v	Buckner N J	"	"	"	"	107	125	25								23
24v	Cochran S. B.	12400	1823	"	J. Rogers and Others	100	160	32								24
25v	Cochran Nancy M	"	"	"	"	25	40	8								25
26v	Crowder J. T.	"	"	"	"	100	400	80								26
27v	Crowder Wm	3690	100	"	J. Hopwood	25	80	16								27
28v	Same	5267	100	"	E. Simmons	50	160	32								28
29v	Attyg Wm	4464	1333 3/8	"	B. Grimes	50	125	25								29
30v	Belcher Catharine	4464	"	"	"	9 1/2	10	2								30
31v	Lillon Isaac	"	"	"	"	18	60	12								31
32v	Finley R. D.	"	"	"	"	20 3/8	35	7								32
33v	Same	"	"	"	"	2	5	1								33
34v	Frank John	"	"	"	"	8 1/2	80	16								34
35v	Same	"	"	"	"	17	25	5								35
36v	Ford Lucinda	12382	750	"	R. Dorsey	16 1/4	30	6			6 00					36
37v	Tobson Alexander	14601	1333 3/8	Mill Cr	B. Grimes	54	75	15								37
38v	Harce P. J.	12400	1823	"	E. Rogers et al	73 1/4	70	14								38
39v	Potteludd August	3487	100	Early "	W. Dangerfield	100	100	20			10 00					39
40v	Wassilton Christian	4464	1333 3/8	Mill Cr	B. Grimes	21	20	4			6 00					40
41v	Herd James S.	2400	190 1/2	Early "	J. Rogers	11 1/2	470	94								41
42v	Herd Thomas S.	"	"	"	"	141	600	120								42
43v	Same	"	"	"	"	16	77	15 40								43
44v	Same	5267	100	"	J. Baldwin	50	235	47								44
45v	Same	3487	200	"	J. Jones	132	1170	94								45
						5607			1121 00			94				

Land Duplicate of Taxes for the *Perria* & *Middleburg* Road

OWNERS NAMES	Number of Entry	Original Quantity	Water Courses	Original Proprietors	Number of Acres Taxed	Total Assessment	
						Dolls.	Cts.
x 1 Ballinger Wm I.	1200	1523	Darby Cr	A Rogers	110	34	5607
2d Road Wm F.	1207	100	"	J. Ballwin	50	230	
3d Road John D.	1240	100	"	A Rogers et al	52	163	
x 4 Morris Wm J.	1404	1333 1/2	Mill Cr	B. Grimes	52 1/2	75	
5v Hill George	"	"	"	"	80	200	
6 Judy Amazin	"	"	"	"	93	370	
7v Same	"	"	"	"	30	50	
x 8 Jenkins J. C.	"	"	"	"	100	150	
9v Lockwood J. W.	"	"	"	"	147 1/2	530	
10v Same	"	"	"	"	100	190	
11v M. Wray J.	1240	1523	Darby "	A. Rogers	9	25	
12v Same	"	"	"	"	240	810	
13v M. Fadden Nancy	"	"	"	"	60 1/2	51	
14v Phelps Amazin	1240	1333 1/2	"	"	2	6	
x 15 Pennington Saml H.	"	"	Mill Cr	B. Grimes	222	950	
x 16 Road Jacob P. & Sons	"	"	"	"	1 1/2	3	
17v Keyner John B.	"	"	"	"	101 1/2	175	
18v Blakley Samuel	"	"	"	"	10	25	
19v Duckrey John	1240	1523	Darby "	A. Rogers	29	75	
20v Southard J. L.	1400	1333 1/2	Mill Cr	B. Grimes	40	80	
21v Same	"	"	"	"	9 1/2	25	
22v Turner Addison	"	"	"	"	25	45	
23v Turner Harrison	"	"	"	"	16 3/4	25	
24v Turner Frank	"	"	"	"	15	20	
25v Wheeler Henry	1777	300	"	R. Means	10	20	
26v Walden M. S.	1240	1523	Darby "	A. Rogers	10	50	
27v Wilcox Sigmund	"	"	"	"	9	25	
x 28 Wray J. W.	1404	1333 1/2	Mill Cr	B. Grimes	1 1/2	3	
29 Wether Matt	"	"	"	"			
30		<i>Perria</i>					
31		<i>Perria</i>					
32		<i>Perria</i>					
33	16				3	60	30
34	32				5	1	50
35	13				1	20	
36	14				1	1	
37	2				5	1	
38	3				1	20	
39	9				1	20	20
40	10				3	60	60
x 41	27				1	20	
42	16				3	60	
43	12				1	20	20
44	30				2	40	20
45	15				3	60	120

10007

Improvement,

Annual Installment, 1884.

Annual Installment		Delinquencies on Dec. Duplicate		Penalty of 15 per cent. on Delinquencies		REMARKS
Dolls.	Cts.	Dolls.	Cts.	Dolls.	Cts.	
112	40			94		
	680			3	40	
	46					
	37	60				
	15					All to Matt Mattin et al
	40					
	64					
	10					
	77					1/2 to Mrs. D. Southard Jan 7 th
	110					
	38					
	5					
	162					
	1020			10	20	
	120					
	190					1/2 to S. Southard Jan 7 th 77 th
	60			1	20	1/2 to Rhoads
	35					
	5			2	50	
	15					
	16					
	5					
	9					
	5					
	4					
	4					
	10			10	00	
	5					
	60					1/4 P. 70 RR.
	20					
	60			30		
	1			50		
	20					
	1					
	20					
	20			20		
	60			60		
	20					Margaret Hartman
	60					
	20			20		
	40			20		
	60			120		
2000	40			125	20	

Land Duplicate of Taxes for the *David Middleburg* Road

OWNERS NAMES	Number of Entry.	Original Quantity.	Water Courses.	Original Proprietors.	Number of Acres Taxed.	Total Assessment.	
						Dolls.	Cts.
1 <i>Higgen M.A.</i>	28	<i>all</i>				1000	2
2 <i>Richey Joseph K.</i>	17	"				1	1
3 <i>Reynolds John</i>	24	"				5	5
4 <i>Robins Mary C.</i>	23	"				2	2
5 <i>Reichart Josephine</i>	6	"				1	1
X 6 <i>Russell G. F. & S. State of Ohio</i>	1	<i>1/2</i>				1	1
7 <i>Shirk Henry</i>	7	<i>all</i>				1	1
8 <i>Same</i>	8	"				5	5
9 <i>Shirk Sylas</i>	5	"				5	5
10 <i>Shirk Hannah</i>	29	"				3	3
11 <i>Starling B. A.</i>	31	"				3	3
12 <i>Strader Wm J.</i>	18	"				3	3
13 <i>Stickney Cleand</i>	21	"				1	1
14 <i>Same</i>	22	"				1	1
15 <i>Tanner Samuel</i>	11	"				5	5
16 <i>Tanner Karison</i>	19	"				3	3
17 <i>Same</i>	20	"				1	1
18 <i>Titus W. H. W.</i>	25	"				3	3
19 <i>Woods W. Tolbear</i>	1	<i>1/2</i>				1	1
20						10049	

Improvement, *Liberty Township* 3rd Annual Installment, 1884.

Annual Installment.		Delinquencies on Dec. Duplicate.		Penalty of 15 per cent. on Delinquencies.		REMARKS
Dolls.	Cts.	Dolls.	Cts.	Dolls.	Cts.	
2000	40			24	20	
	40				40	
	30					
	1					
	40				20	
	40					
	20				40	<i>State of Ohio</i>
	30					
	1					
	1				100	
	60					
	60				30	
	60					
	20					
	20					
	1				100	
	60				120	
	20				40	
	60					
	20				10	
2009	80			1295	0	

Land Duplicate of Taxes for the

Newton and Crowder Road

Improvement, Liberty Township 3rd Annual Installment, 1884.

No.	OWNERS NAMES	Number of Entry.	Original Quantity.	Water Courses.	Original Proprietors.	Number of Acres Taxed.	Total Assessment.		Annual Installment.	Delinquencies on Dec. Duplicate.		Penalty of 15 per cent. on Delinquencies.	REMARKS
							Dolls.	Cts.		Dolls.	Cts.		
✓ 1	Andrew A. O. T.	12477	1000	Mill Creek	Wazy Vance	58	70	12					1
✓ 2	Same	"	"	"	"	30	55	11					2
✓ 3	Jesse C. H.	5777	300	"	R. Means	14	2	40			88		3
✓ 4	Anthony David R.	12477	2 1/2	"	Vance et al	2 1/2	3	60					4
✓ 5	Same	"	1600	"	Wazy Vance	20	15	13					5
6													6
✓ 7	Darley H. H.	5777	300	"	Robert Means	12	6	130			60		7
8													8
✓ 9	Granter Martha	6363 6776	"	"	"	18	1	30					9
✓ 10	Granter Stephen Sr.	12477	1000	"	Wazy Vance	18 1/2	65	13					10
✓ 11	Same	"	"	"	"	1 1/2	2	40					11
✓ 12	Same	1881	"	"	"	22 1/2	80	16					12
✓ 13	Granter Stephen Jr.	15924	"	"	"	105 1/2	410	82					13
✓ 14	Same	15801	200 1/2	Darby Creek	J. Rogers et al	199 1/2	955	191					14
✓ 15	Crowder J. P.	12400	190 1/2	"	"	100	80	16					15
✓ 16	Granter Lulu	"	"	"	"	105	500	100					16
✓ 17	Clark Isaac	"	"	"	"	50	50	10					17
✓ 18	Cochran D.	"	"	"	"	62 1/2	50	10					18
✓ 19	Sarling J. M.	12477	160	Mill Creek	Wazy Vance	3	9	180			90		19
20													20
✓ 21	Gregg Ashton A.	"	"	"	"	15	5	1			1 1/2		21
✓ 22	Shawse Benjamin	12400	1000	Darby "	J. Rogers	15 1/2	150	36					22
23													23
✓ 24	Hann J. M.	5777	300	Mill Creek	R. Means	7 1/2	54	5	160				24
✓ 25	Higgins Levi	12477	1600	"	Wazy Vance	8 1/2	32	640					25
✓ 26	Hullard E. G.	"	"	"	"	1 1/2	1	40			32		26
✓ 27	Hullard Joseph R.	"	"	"	"	1 1/2	14	480					27
28	Hood James S.	"	"	"	"	1 1/2	25	5					28
✓ 29	Harrington Lorenzo	12293	182 1/2	"	"	100	100	20					29
✓ 30	Higgins K. J. 2 entries	5477 12477	300 1000	"	R. Means Wazy Vance	11 1/2 18 1/2	2850	17					30
✓ 31	Jacksons W. Cram	12400	1125	Darby Cr.	J. Rogers et al	55	264	5280					31
✓ 32	Same	10421	100	"	J. P. Hendricks	7 1/2	5	1					32
✓ 33	Johnson Daniel	12172	1505	"	J. Rogers et al	50	40	8					33
✓ 34	Johnson Almon	10921	100	"	J. P. Hendricks	7 1/2	5	1					34
✓ 35	Kennard Wm. S. J.	12477	160	Mill Cr.	Wazy Vance	115	230	46					35
36	Love Margaret J.	"	"	"	"	1 1/2	1	20					36
37	Lockwood Cratus	"	"	"	"	3/4	1	20					37
✓ 38	Lockwood J. H.	1404	2983	"	Grooms et al	45	70	14					38
✓ 39	McShay J. H.	12477	2450	"	Vance et al	1 1/2	2	40					39
✓ 40	McShay J. S.	"	1600	"	Wazy Vance	105 1/2 105 1/2	372	7440					40
✓ 41	McShay J. S.	12400	190 1/2	Darby Cr.	J. Rogers et al	453	1650	330					41
✓ 42	McShay J. S.	"	"	"	"	35	170	34					42
✓ 43	McShay Laura	13252	750	"	"	35	45	9					43
✓ 44	McShay John M.	12400	1525	"	"	201 1/2	785	157					44
45									6493		270		45

Land Duplicate of Taxes for the

Newton and Clowder Road

Improvement, Liberty Township 3^d Annual Installment, 1884.

No.	OWNERS NAMES	Number of Entry.	Original Quantity.	Water Courses.	Original Proprietors.	Number of Acres Taxed.	Total Assessment.		Annual Installment.		Delinquencies on Dec. Duplicate.		Penalty of 15 per cent. on Delinquencies.		REMARKS	No.
							Dolls.	Cts.	Dolls.	Cts.	Dolls.	Cts.	Dolls.	Cts.		
1	Walters J. M.	12777	300	Mill Cr.	R. Means	50	6493	1298	60							1
2	Higgins R. Drop	12472	1600	" "	Wazy Vance	11 1/4	26 40	528								2
3	Wazy J. A.	"	"	" "	"	30	29 10	582								3
4	Wazy Kiam	"	"	" "	"	5	13	260								4
5	Wazy Sarah	"	"	" "	"	1 1/4	1	20			10					5
6	Wazy P. J.	"	"	" "	"	1 1/2	1	20								6
7	Wazy C. & N. W.	12480	1528	Barby	Rogers et al	33 3/4	160	32								7
8	Wazy C. & M.	12478	1600	Mill Cr.	Wazy Vance	47	4560	912								8
9	Wazy Mary A.	"	"	" "	"	47	4560	912								9
10	Wazy Elvina	5777	300	" "	R. Means	2 1/2	2	40								10
11	Same	12472	1600	" "	Wazy Vance	2 1/2	2	40								11
12	Same	5777	300	" "	R. Means	1 1/4	1	20								12
13	Same	12472	1900	" "	Wazy Vance	1 1/8	2	40								13
14	Wazy E. J.	"	1600	" "	Wazy Vance	1/4	1	20								14
15	Wazy J. D.	"	"	" "	"	9 1/4	10	2								15
16	Wazy Margaret	"	"	" "	"	9 1/4	15	3								16
17	Wazy Elias	5777	1180	" "	Means et al.	4 1/4	1	20								17
18	Wazy Joseph E.	12472	1600	" "	Wazy Vance	117	36 80	736								18
19	Wazy James H.	"	"	" "	"	2	6	120			120					19
20	Wazy Eliza J.	5777	300	" "	R. Means	6 1/2	40	8								20
21	Wazy A. J. Drop	12472	1600	" "	Wazy Vance	53 1/4	9360	1872								21
22	Wazy James	5777	1180	" "	Means et al	3 1/4	2	40			40					22
23	Wazy H. J.	12472	1600	" "	Wazy Vance	1 1/4	1	20								23
24	Same	"	"	" "	"	9	10	2								24
25	Wazy John D.	5777	300	" "	R. Means	9 1/2	3	60								25
26	Same	12400	1528	" "	Rogers et al	1 1/4	1	20								26
27	Wazy John W. H.	12472	1600	" "	Wazy Vance	1	1	20								27
28	Wazy Mary	12400	1528	" "	Rogers et al	10	3	60			60					28
29	Wazy Michael	12280	750	" "	R. Dorsey	7 1/2	60	12								29
30	Williams W. A.							722610	144522			5 00				30
31																31
32																32
33																33
34																34
35																35
36																36
37																37
38																38
39																39
40																40
41																41
42																42
43																43
44																44
45																45

Newton

W. A. Williams Drop

Levi M. Higgins

Elias Stratton

Walter T. Bayles

Drop

W. H. Walker

Land Duplicate of Taxes for the *Randerson* Road

Improvement, *Mill Creek Township* 3^d Annual Installment, 1884.

No.	OWNERS NAMES	Number of Acres	Original Quantity	Water Courses	Original Proprietors	Number of Acres Taxed	Total Assessment		Annual Installment	Delinquencies on Dec. Duplicate		Penalty of 15 per cent. on Delinquencies		REMARKS
							Dolls.	Cts.		Dolls.	Cts.	Dolls.	Cts.	
1	<i>Anderson Jesse</i>	5609	690	<i>Water</i>	<i>J.M. Bailey</i>	110	76	18 24						1
2	<i>Anderson Andrew</i>	3006	1000		<i>J. Talbott</i>	120 1/2	73	17 52						2
3	<i>Bell Ida J.</i>	5609	690		<i>J.M. Bailey</i>	8	18	4 32			1 50			3
4	<i>Bell Thomas Jr.</i>	5610	700			13 1/2	31	7 44			33 10		<i>State of Ohio</i>	4
5	<i>Same</i>	5477	1600		<i>J. Cole</i>	64 1/2	199	47 76			63 68		<i>State of Ohio</i>	5
6	<i>Bell Catharine</i>					5	1	24						6
7	<i>Bell Catharine</i>					158	178 70	42 88						7
8	<i>Bragg Wm R.</i>					11	1	24						8
9	<i>Baker John</i>	5609	690		<i>J.M. Bailey</i>	30 1/2	89	21 36						9
10	<i>Ballou Joseph</i>	5477	1600		<i>John Cole</i>	85	196	47 04						10
11	<i>Ballou Joseph</i>					79	142	34 08						11
12	<i>Chellis Hannah</i>					32	114	10 56						12
13	<i>Clark Samuel</i>	3006	1000		<i>J. Talbott</i>	40	72	22 08						13
14	<i>Bright Amos B.</i>	5477	1600		<i>J. Cole</i>	27 1/2	64	15 36			20 48			14
15	<i>Bright J. H.</i>	5609	690		<i>J.M. Bailey</i>	25	82	49 68			8 20			15
16	<i>Braham Stephen</i>	5610	700			25 1/2	43	10 32			4 30			16
17	<i>Braham T. M.</i>	5477	1600		<i>John Cole</i>	39	58	13 92						17
18	<i>Braham Silas</i>					12 1/2	29	6 96			2 90			18
19	<i>Bray Fall</i>					15	1	24						19
20	<i>Bray James</i>	5609	690		<i>J.M. Bailey</i>	20 1/2	88	21 12			5 50			20
21	<i>Burton Samuel C.</i>					40	126	30 24						21
22	<i>Wardson Wm C.</i>	5610	700			71	252	60 48						22
23	<i>Same</i>	5477	1600		<i>John Cole</i>	340 1/2	947	227 28						23
24	<i>Same</i>					56	162	38 88						24
25	<i>Kavanaugh Geo Sr.</i>					90	49	11 76						25
26	<i>Kaynard W. P.</i>					25	20	4 80						26
27	<i>Kaynard W. M. Jr.</i>					5 1/2	13	3 12			5 48		<i>Catharine Bell et al</i>	27
28	<i>Kaynard W. R.</i>					4 1/2	11	2 64					<i>Catharine Bell et al</i>	28
29	<i>Same</i>					14	1	24						29
30	<i>Karnott S. B. & J. C. Barry</i>	5610	700			1 1/2	3	72			30			30
31	<i>Johnson Alexander</i>					20	56	13 44					<i>Joseph S. Thompson</i>	31
32	<i>Kellogg Lincoln</i>	3006	1000		<i>P. Talbott</i>	269 1/2	330	79 20						32
33	<i>Liggett Sidney</i>	5610	700		<i>J.M. Bailey</i>	14 1/2	54	12 96						33
34	<i>Same</i>	5724	225		<i>John Baird</i>	50	100	24						34
35	<i>Liggett Luther</i>	5477	1600		<i>John Cole</i>	52	36	8 64						35
36	<i>Lemay Lewis</i>					45	36	8 64						36
37	<i>McGinnis Wm</i>	5610	700		<i>J.M. Bailey</i>	5 1/2	5	1 20						37
38	<i>McIntyre Robt.</i>	5609	690			000	00							38
39	<i>Neil William</i>					60	213	51 12						39
40	<i>Nevis Edward</i>	5610	700			2 1	27 40	6 58			3 20			40
41	<i>McClung James</i>	5609	690			29 1/2	57	13 68						41
42	<i>Owens Harrett</i>	5477	160		<i>John Cole</i>	24 1/2	41	9 84						42
43	<i>Orms A. J.</i>					14	1	24						43
44	<i>Price A. (Heir)</i>					14	1	24			20			44
45	<i>Price Emma</i>					14	1	24			44			45

30.70^a to Mary Bell Tax \$2.90 39.25^a to Mary Bell Tax \$4.21 10
 63.75^a to Catharine Bell Tax \$6.40 3 to Mary Bell Tax \$5.30
 Geo Skidmore

Land Duplicate of Taxes for the *Henderson* Road

Improvement, *Mill Creek Township* 3^d Annual Installment, 1884.

No.	OWNERS NAMES	Number of Entry.	Original Quantity.	Water Courses.	Original Proprietors.	Number of Acres Taxed.	Total Assessment.		Annual Installment.		Delinquencies on Dec. Duplicate.		Penalty of 15 per cent. on Delinquencies.		REMARKS
							Dolls.	Cts.	Dolls.	Cts.	Dolls.	Cts.	Dolls.	Cts.	
✓ 1	Pirrell Crooks	5609	690	Wall Cr	J. M. Bailey	151	40 48	154	77	54	149	68		1	
✓ 2	Same	3001	1000	" "	J. Talbott	3	3		7					2	
✓ 3	Pirrell John Jr	5609	690	" "	J. M. Bailey	140	312		77	28				3	
✓ 4	Pirrell Jacob	3001	1000	" "	J. Talbott	120	50	119	25	71				4	
✓ 5	Pirrell Evan	"	"	" "	"	158	186	40	44	74				5	
✓ 6	Pennington Benj	5609	690	" "	J. M. Bailey	121	32		7	68	320			6	
✓ 7	Red House I.	5077	1600	" "	J. Cole	9 3/4	1130		2	71				7	
✓ 8	Red Sarah M.	"	"	" "	John Cole	22 1/2	74		17	76	740			8	
✓ 9	Thomas F. H.	5609	690	" "	J. M. Bailey	100	98		23	52				9	
10	Joseph Ransom	5610	700	" "	"	50	115		27	60			44 1/2 ^{to} 8 th Herriott Tract 102 - 5 th 15 Eda 4 th 1881	10	
✓ 11	Thompson Joseph	"	"	" "	"	25	31	60	7	58	320			11	
✓ 12	Thompson Tyler	"	"	" "	"	100	217		52	08				12	
✓ 13	Thompson R. B.	5077	1600	" "	John Cole	63	128		30	70				13	
✓ 14	Tossy Philenon	"	"	" "	"	113 1/2	269		6	86				14	
✓ 15	Tossy Aaron	"	"	" "	"	90 1/2	342		8	08				15	
✓ 16	Thompson James	"	"	" "	"	14	1		2		10			16	
✓ 17	Wilkins Seymour	"	"	" "	"	10	23		5	52				17	
✓ 18	Same	"	"	" "	"	63	168		40	32				18	
✓ 19	Same	"	"	" "	"	4 1/2	10		2	40				19	
✓ 20	Webb William	5609	690	" "	J. M. Bailey	80	104		24	96				20	
21														21	
22														22	
23														23	
24	Buckland Maria	707	1000	\$2 ⁰⁰ each			4		96		80		Look up on records	24	
✓ 25	Coulter Harriett	1577-1721	"	1 ⁰⁰ "			7		96					25	
✓ 26	Lytle Samuel	27	"	"			1		24		20			26	
✓ 27	Kaltere Anna B.	13	1/2	"			50		12		20			27	
✓ 28	Kaltere T. J.	7	all	"			1		24					28	
✓ 29	Lane Isaigh	13-5	"	\$2 ⁰⁰ each			6		144					29	
✓ 30	Skidmore George	25	"	"			1		24		20			30	
31														31	
32														32	
33														33	
✓ 34	Fry William	3005	66 2/3	Darby Cr	J. Talbott	25 1/2	57		13	68				34	
✓ 35	Same	3244	200	" "	Wm Lewis	95 1/2	119		48	86				35	
✓ 36	Moss John	3005	66 2/3	" "	J. Talbott	155 1/2	71		21	84				36	
✓ 37	M Gill Wm	3244	200	" "	Wm Lewis	100	156		37	44				37	
✓ 38	M Dowell John R	"	"	" "	"	32	19		4	56				38	
✓ 39	M Detrick Wm	3458	400	" "	R Woodcock	114	158		37	92				39	
40														40	
41														41	
42														42	
43														43	
44														44	
45														45	

\$12.50 short for 1883

Land Duplicate of Taxes for the *Pottasburg Daily Road*

No.	OWNERS NAMES	Number of Entry.	Original Quantity.	Water Courses.	Original Proprietors.	Number of Acres Taxed.	Total Assessment.	
							Dolls.	Cts.
1	Andrew H. Co.	12305	1000	Daily Cr.	Mazy Vance	9 1/2	26	
2	Cougill T.	3151	"	"	Wm Carter	5 1/2	20	
3	Cougill Thomas	"	"	"	"	30 1/2	80	
4	Same	15209	260	"	J. Galloway	1	2	
5	Same	3151	1000	"	Wm Carter	1	2	
6	Same	12305	1000	"	Mazy Vance	22 1/2	200	
7	Cummings J. M.	3151	1000	"	Wm Carter	30	85	
8	Chas. Lewis W.	15209	260	"	J. Galloway	25	20	
9	Same	"	"	"	"	27 1/2	14	
10	Same	"	"	"	"	17	8	
11	Oliver J. C.	"	"	"	"	70	43	
12	Leanderuff & Gray	3151	1000	"	Wm Carter	1 1/2	7	
13	Epps H. G.	"	"	"	"	11 1/2	150	
14	John Samuel	3749	600	"	J. Coleman	22	51 50	
15	Holycross C.	"	"	"	"	5	20	
16	W. H. S. L.	12305	1000	"	Mazy Vance	50	0	
17	Leonard D. C.	3151	1000	"	Wm Carter	25	50	
18	David	12305	1000	"	Mazy Vance	5	1	
19	Same	15209	260	"	J. Galloway	39	10	
20	W. H. S. L.	3749	600	"	J. Coleman	12	47 50	
21	W. H. S. L.	15209	260	"	J. Galloway	28	17	
22	Marks James C.	3749	600	"	J. Coleman	130	570	
23	Wagner F. S.	3151	1000	"	Wm Carter	23 1/2	93	
24	Wagner P.	3749	600	"	J. Coleman	5	10	
25	Same	"	"	"	"	45	100	
26	Same	"	"	"	"	5	17	
27	Same	3151	1000	"	Wm Carter	2	8	
28	Wadleton David	"	"	"	"	20	40	
29	Howell Eli	"	"	"	"	20	60	
30	Palmer W. H.	"	"	"	"	7	25	
31	Palmer A.	"	"	"	"	3	12	
32	Keams George	12305	1000	"	Mazy Vance	111 1/2	100	
33	Hunter J. & Henry	3749	600	"	J. Coleman	33 1/2	100	
34	Same	3151	1000	"	W. Carter	57 1/2	325	
35	Same	115	1200	"	Charles Smith	10	25	
36	Spain L. W.	3151	1000	"	T. Sullivan	15 1/2	35	
37	Same	3749	600	"	J. Coleman	20 1/2	50	
38	Spain D. A.	3151	1000	"	T. Sullivan	13 1/4	31	
39	Same	3749	600	"	J. Coleman	11 1/4	26	
40	Spain S. W.	3749	1600	"	Sullivan & Coleman	7 1/2	140	
41	Spain Clement	3749	600	"	J. Coleman	27	67	
42	Spain Saml A.	"	"	"	"	8	20	
43	Spain Eddy	"	"	"	"	55	140	
44	Same	"	"	"	"	3 1/2	1	
45	State of Ohio	12305	1000	"	Mazy Vance	30	8	

See State of Ohio. See Miller Warner

Improvement, *Allen Township* 2^d Annual Installment, 1884.

Annual Installment.	Delinquencies on Dec. Duplicate.		Penalty of 15 per cent. on Delinquencies.		REMARKS
	Dolls.	Cts.	Dolls.	Cts.	
6 76			3	12	
5 20			2	40	
70 80					
52					
52					
22 10			20	40	Lester W. Seline
5 20					
36 4					Robert Smith
2 08					
11 18					
1 82					
46 80			21	60	
41 45			10	80	
5 20			4	80	
13					
26				12	
46 0				1 20	
12 35					
4 42					
148 20					
24 18					
26 0					
26					
4 42					
2 08					
10 40			9	60	
15 60			7	20	
7 28					
3 12					1 st to A. M. Lury Jan 4 th
26					Henry Ruckler
84 50					Henry Ruckler
6 50					Henry Ruckler
9 10					
13					
8 06					
6 76					
36 40					
17 42					
5 20					
36 40			16	80	
26				12	
20 8					
759 46			100	18	

Land Duplicate of Taxes for the

Pill

Road

Improvement, *Will Creek*

1st Annual Installment, 1884.

No.	OWNERS NAMES	Number of Entry.	Original Quantity.	Water Courses.	Original Proprietors.	Number of Acres Taxed.	Total Assessment.		Annual Installment.	Delinquencies on Dec. Duplicate.		Penalty of 15 per cent. on Delinquencies.	REMARKS
							Dolls.	Cts.		Dolls.	Cts.		
1	Anderson John	569	690	Will Cr	J. M. Bailey	1/2	58	17 40					
2	Anderson Andrew	3006	1000	"	P. Talbot	12 0/100	176	54 80					
3	Belt John D.	569	690	"	J. M. Bailey	8	78	8 40					
4	Belt John	"	"	"	"	30 1/2	104	31 80					
5	Belt Thomas Jr	5477	1600	"	John Cole	158	525 70	157 56				<i>M. A. Bell 30.75 Tax 596.60 Leatharine Bell 63.75 Tax 200.90 Sitas Bell 39.25 Tax 812.70 Mary Bell 55 Tax 8104</i>	
6	Belt Zachary	"	"	"	"	5	12	3 60					
7	Belt Thomas Jr	"	"	"	"	1 0	20	6				State of Ohio	
8	Belt	"	"	"	"	53 1/2	131	39 30				State of Ohio	
9	Belt	5610	700	"	J. M. Bailey	13 1/2	41	13 80				State of Ohio	
10	Belt	"	"	"	"	36	103	30 90				State of Ohio	
11	Berry J. B.	5477	1600	"	John Cole	3/4	1	30					
12	Charles Hannah C.	"	"	"	"	32	110	33					
13	Clark R. Bigard	2996	690	"	J. M. Bailey	20	61 70	15 51				Hamilton Leath	
14	Clark R. Hamilton J.	5477	1600	"	John Cole	113 1/2	64	19 90				Should be Philomena Ensey	
15	Clark R. Joseph	"	"	"	"	23	42	12 60					
16	Clark R. Hamilton	3006	1000	"	P. Talbot	1/2	47	14 10					
17	Cright J. W.	569	690	"	"	15	37	11 10					
18	Cright	"	"	"	"	10	25	7 50					
19	Cright James	5477	1600	"	John Cole	27 1/2	86	25 80					
20	Cray James	569	690	"	J. M. Bailey	20 1/2	45	13 50					
21	Graham Elias	5477	1600	"	John Cole	12 1/2	44	13 20					
22	Graham Hall	"	"	"	"	15	1	30					
23	Graham Stephen	5610	700	"	J. M. Bailey	25 1/2	89	26 70					
24	Graham Henry	"	"	"	"	178	756	226 80					
25	Graham	"	"	"	"	2	5	1 50					
26	Hammitt Samuel C.	569	690	"	"	31	76	22 80					
27	Hammitt	"	"	"	"	10	24	7 20					
28	Haggard M. B. & M. L.	5477	1600	"	John Cole	5	16	4 50				Katherine Bell et al	
29	Haggard M. L.	"	"	"	"	1 1/2	15	4 50				Leatharine Bell et al	
30	Haggard	"	"	"	"	1/2	1	30					
31	Haggard H. D.	"	"	"	"	25	76	22 80					
32	Hammitt & Co. J. B. Perry	5610	700	"	J. M. Bailey	1 1/2	9	7 70					
33	Hannawa U. Geo. Sr	5477	1600	"	John Cole	90	210	63 00					
34	Henderson Wm. C.	"	"	"	"	133	162	48 60					
35	Henderson	"	"	"	"	51 1/2	137	41 10					
36	Henderson	5600	700	"	J. M. Bailey	90 1/2	92	27 60					
37	Henderson A. A.	5477	1600	"	John Cole	20	49	14 70				Joseph S. Thompson	
38	Henderson S. W.	3006	1000	"	P. Talbot	150	183	54 90					
39	Henderson H. D.	2996	690	"	J. M. Bailey	27 1/2	83 30	24 99				Michael Kirkland et al	
40	Henderson James	5477	1600	"	John Cole	80	236	70 50					
41	McCung James	5610	700	"	J. M. Bailey	29 1/2	104	31 20					
42	McCubrick K. W.	"	"	"	"	111	172	57 60					
43	McCubrick K. W.	"	"	"	"	40 1/2	131	39 30					
44	McCubrick K. W.	569	690	"	"	60	147	44 10					
45	Norris Edward H.	5610	700	"	"	21	41 10	12 33					

4581 38

137 39

Land Duplicate of Taxes for the *Mitchell County* Road

No.	OWNERS NAMES	Number of Entry	Original Quantity	Water Courses	Original Proprietors	Number of Acres Taxed	Total Assessment	
							Dolls.	Cts.
x 1	Blair John	855	94	Darby Cr	J. Graham	20	21	
2	Bishop John G.	8760	255	" "	J. Finley	140	3	
3	Burnell John	2675	1000	" "	L. Sullivant	23	7	
4	Dunn R. D.	1216	100	" "	Samuel Smith	10	2	
5	Emmett William	1543	200	" "	Andrew Alexander	120	12	
x 6	Finger F.	3196	100	" "	W. Cash	10	3	
7	McCloud James	6233	100	" "	Sattie Hudson	20	2	
8	Morse Joseph	6607 6723 6740	1038	" "	Juliy Sattie & Galloway	65	5	
9	Mitchell George D.	5740	255	" "	James Galloway	32 1/2	4	
10	Same	6602	"	"	"	80	14	
11	Morse Ray G. Sr.	"	"	"	"	74	13	
12	Same	3196	100	"	W. Cash	107	20	
13	Same	5602	100	"	J. Patterson	80	14	
14	Morse Ray G. Jr.	10674	120	"	Thos Lucas	50	9	
15	Morse George W.	"	"	"	"	35 3/4	5	
16	Martin J. P.	3311	100	"	Lucas & Sullivant	30 1/2	11	
17	McCloud David	853	94	"	J. Graham	10	1	
18	Same	8311	100	"	L. Sullivant	68 1/4	23	
19	Same	"	"	Lot A ^o 4 ^o	O. S. W. Land	5	1	
20	Heil George	6602	153	Darby Cr	James Galloway	92 1/2	7	
21								
22	Piper Hannah F.	2675	1000	"	L. Sullivant	10 1/2	15	
23	Steinhoff J. P.	6143 12677	320	"	Lucas & Alexander	44 1/2	9	
24	Small Jas. S.	4235	80	"	James Galloway	10	1	
25	Wood J. F.	3311	100	"	L. Sullivant	68 1/2	20	
26	Wood J.	5238	80	"	J. Galloway	9 3/4	1	
27	Wood Jane M.	2675	1000	"	L. Sullivant	60	12	
28	Wood Samuel (Est)	"	"	"	"	108	22	
29	Wood M. E. (dower)	"	"	"	"	30	6	
30						244	7808	
31							180	
32	Darby Township Mitchell County Road							
33	Bishop John George	3312	473	Darby Cr	L. Sullivant	97	38	
34	Same	3874	1000	"	"	15 1/2	15	
35	Bidwell Addison	796	800	Little "	Johnson & Graham	70	7	
36	Burnell John	2675	1000	Darby "	L. Sullivant	33 1/4	12	
37	Burns John George	1872	100	"	B. King	5	2	
38	Same	7397	100	"	J. Johnson	75	20	
39	Same	1227	40	"	J. Spencer	20	5	
40	Same	7399	100	"	J. Chambers	12 1/4	1	
41	Same	1219	200	"	Sam Smith	28 1/8	4	
42	Same	4602	683	"	James Galloway	11 1/2	15	
43	Howson Capt H.	7248	543	"	Johnson & Graham	115	11	
44	Howson Elizabeth	4602	683	"	James Galloway	14 1/2	25	
45	Ferguson A. J.	2671	1000	"	R. Stephenson	5	1	
						149	4768	

Improvement, *Union Township* 2^d Annual Installment, 1884.

Annual Installment	Delinquencies on Dec. Duplicate		Penalty of 15 per cent. on Delinquencies		REMARKS
	Dolls.	Cts.	Dolls.	Cts.	
64					Christopher Case
96					
224					
64					
384					
96					Philip Volrath
64					
160					
128					
448					
416					
640					
448					
288					
160					
352					
32					
736					
32					
224					
780			180		
288					
32					
640					
32					
384					
704					
192					
7808			180		
1216					
480					
224					
384					
64					
640					
160					
32					
128					
480					
128					
8					Philip Volrath 104 ^a & 17 ^{oo} Margaret Rausell 15 ^{oo}
32					
4768					

Land Duplicate of Taxes for the Mitchell County Road

No.	OWNERS NAMES	Number of Entry.	Original Quantity.	Water Courses.	Original Proprietors.	Number of Acres Taxed.	Total Assessment.	
							Dolls.	Cts.
1	Kellogg S.B.	8498	441	Duby Cr	Dun & Graham	5	149	1
2	Kahn Fredrick	5324	1000	"	James Dalloway	15 1/2	3	3
3	Kent Wm	4233	100	"	Justin Kordston	20	2	2
4	Randall Sisters	2879	1000	"	L. Sullivant	52	33	33
5	Same	"	"	"	"	8	4	4
6	Snock John	2671	1000	"	R. Steunser	15 1/2	40	40
7	Spitel J.S.	2879	1000	"	L. Sullivant	109 1/4	100	100
8	Lehman Christian	5586	441	"	Dun & Graham	75	6	6
9	Mitchell David	5124	400	"	James Dalloway	4 1/2	6	6
10	Same	7245	543	"	Johnson & Graham	48	6	6
11	Mitchell Elijah	4124	1000	"	James Dalloway	70	11	11
12	Same	7245	543	"	Johnson & Graham	124 1/2	16	16
13	McDowell W.R.	4879	1000	"	L. Sullivant	183 1/2	220	220
14	Martin James	7245	543	"	Johnson & Graham	80	20	20
15	Same	3311	473	"	L. Sullivant	140	60	60
16	Morse Mary	3812	"	"	"	4 1/4	1	1
17	Worm Geo K.	"	"	"	"	5 7/8	1	1
18	Woods Melissa	6602	683	Lake	James Dalloway	58	6	6
19	Witchell John C.	4879	1000	"	L. Sullivant	36 1/2	200	200
20	Wode Geo Jr	2671	1000	"	R. Stephenson	75	18	18
21	Worm Ray S. Jr	4982	1000	"	B. King	50	15	15
22	Wool John W.	12169	200	"	Saml Smith	9 1/4	6	6
23	Same	7916	800	"	Johnson & Graham	4 1/4	1	1
24	Wool John	2879	1000	"	L. Sullivant	20	4	4
25	Wool Martin	"	"	"	"	55	6	6
26	Same	2671	"	"	R. Stephenson	5	1	1
27	Robinson John Jr	5734	943	"	Graham Johnson Dalloway	80 1/2	20	20
28	Robinson J.C.	5724	400	"	James Dalloway	50	6	6
29	Robinson S.M.	4724	943	"	Graham Johnson & Dalloway	160	55	55
30	Same	3311	473	"	L. Sullivant	11	3	3
31	Same	7999	415	"	Woodson & Chambers	44 1/4	10	10
32	Robinson A.M.	12174	"	"	"	26 1/2	4	4
33	Reed Elizabeth	5311	"	"	L. Sullivant	5 3/4	5 1/2	5 1/2
34	Reed John Elizabeth	"	"	"	"	6	3	3
35	Reed Kester	5586	1441	"	Dun & Graham	15	1	1
36	Roush Philip	2879	1000	"	L. Sullivant	135	40	40
37	Steinhoff J.H.	3311	1473	"	"	4 1/2	1	1
38	Same	2879	1000	"	"	10	3	3
39	Schedewer Frederick	3311	573	"	King & Sullivant	66 1/2	25	25
40	Same	7597	100	"	J. Johnson	38	13	13
41	Same	12927	40	"	J. Spencer	25	8	8
42	Same	7399	100	"	J. Chambers	49	12	12
43	Schedewer John	12169	200	"	James Smith	59	11	11
44	Same	12078	50	"	W. Woodson	15 1/2	3	3
45	Smith John W.	7916	800	"	Johnson & Graham	80	6	6

1214

Improvement, Early Township 2nd Annual Installment, 1884.

Annual Installment.	Delinquencies on Inc. Duplicate.		Penalty of 15 per cent on Delinquencies.		REMARKS
	Dolls.	Cts.	Dolls.	Cts.	
47 1/2					
32					
96					
64					
1056					
128					
1280					
38					
192					
192					
192					
370					
512					
7040					
640					
1920					
32					
32					
192					72
64					
576					
480					
192					72
32					12
192					
32					
640					
192					
1760					37 th survey 5124, 173 Survey 7245
96					
320					1988 th Survey 12078 25 th Survey 7399
128					
1760					4. 19 th to Geo Fred Scheidewer 1/4 th
96					Elizabeth Reed
32					36
1280					
32					
96					
8					60 th sur 4982 6. 50 th 3311
416					
386					
384					
352					
96					
192					
388 48					72

Land Duplicate of Taxes for the *Wichit County* Road

Improvement, *Darby Township* 2^d Annual Installment, 1884.

No.	OWNERS NAMES	Number of Entry.	Original Quantity.	Water Courses.	Original Proprietors.	Number of Acres Taxed.	Total Assessment.		Annual Installment.	Delinquencies on Dec. Duplicate.		Penalty of 15 per cent. on Delinquencies.		REMARKS
							Dolls.	Cts.		Dolls.	Cts.	Dolls.	Cts.	
1	<i>Smith John H</i>	<i>1102</i>	<i>183</i>	<i>Darby Cr</i>	<i>James Gallaway</i>	<i>3 1/4</i>	<i>121</i>	<i>3</i>	<i>588</i>	<i>48</i>				
2	<i>Strang Lewis</i>	<i>1819</i>	<i>1000</i>	<i>" "</i>	<i>L. Sullivan</i>	<i>11 1/2</i>	<i>65</i>	<i>65</i>	<i>3080</i>					
3	<i>Wardell Wm (Est)</i>	<i>2678</i>	<i>1000</i>	<i>" "</i>	<i>" "</i>	<i>19 1/2</i>	<i>75</i>	<i>75</i>	<i>44</i>					
4	<i>Waddy Samuel (Est)</i>	<i>"</i>	<i>"</i>	<i>" "</i>	<i>" "</i>	<i>7 1/2</i>	<i>3</i>	<i>3</i>	<i>96</i>					
5							<i>1360</i>		<i>43520</i>			<i>192</i>		
6														
7														
8														
9	<i>Burdell B. J.</i>	<i>5869</i>	<i>1000</i>	<i>Wich Cr</i>	<i>W.D. Dunning</i>	<i>23</i>	<i>20</i>	<i>20</i>	<i>1</i>					
10	<i>Doyle Eli</i>	<i>"</i>	<i>"</i>	<i>" "</i>	<i>" "</i>	<i>42</i>	<i>30</i>	<i>30</i>	<i>6</i>					
11	<i>Sumble Saml Sr.</i>	<i>"</i>	<i>"</i>	<i>" "</i>	<i>" "</i>	<i>10</i>	<i>5</i>	<i>5</i>	<i>1</i>					
12	<i>Putkins Thomas D.</i>	<i>"</i>	<i>"</i>	<i>" "</i>	<i>" "</i>	<i>50</i>	<i>30</i>	<i>30</i>	<i>6</i>					
13	<i>Sumble Thomas</i>	<i>"</i>	<i>"</i>	<i>" "</i>	<i>" "</i>	<i>26</i>	<i>5</i>	<i>5</i>	<i>1</i>					
14									<i>18</i>					
15														
16	<i>Bennett Wm</i>	<i>5870</i>	<i>1000</i>	<i>Wich Cr</i>	<i>W.D. Dunning</i>	<i>50</i>	<i>45</i>	<i>45</i>	<i>9</i>					
17	<i>Bennett Samuel</i>	<i>"</i>	<i>"</i>	<i>" "</i>	<i>" "</i>	<i>43</i>	<i>40</i>	<i>40</i>	<i>8</i>					
18	<i>Bennett John</i>	<i>"</i>	<i>"</i>	<i>" "</i>	<i>" "</i>	<i>34</i>	<i>120</i>	<i>120</i>	<i>24</i>				<i>18 1/2</i>	<i>To Benj. Woolam Jan 24 80</i>
19	<i>Black John</i>	<i>13972</i>	<i>1166 2/3</i>	<i>" "</i>	<i>Williams et al</i>	<i>50</i>	<i>220</i>	<i>220</i>	<i>45</i>					
20	<i>Clark George</i>	<i>"</i>	<i>"</i>	<i>" "</i>	<i>" "</i>	<i>25 1/2</i>	<i>90</i>	<i>90</i>	<i>18</i>					
21	<i>Daniel</i>	<i>3694</i>	<i>1000</i>	<i>Bokey Cr</i>	<i>Thos. Frazer</i>	<i>37</i>	<i>130</i>	<i>130</i>	<i>26</i>					
22	<i>Dewitt Simon</i>	<i>13972</i>	<i>1166 2/3</i>	<i>Wich Cr</i>	<i>Williams et al</i>	<i>50</i>	<i>150</i>	<i>150</i>	<i>30</i>					
23	<i>Edwards Melber</i>	<i>3696</i>	<i>1000</i>	<i>Bokey Cr</i>	<i>Thos. Frazer</i>	<i>75 1/2</i>	<i>180</i>	<i>180</i>	<i>36</i>					
24	<i>Franklin C.</i>	<i>3696</i>	<i>1000</i>	<i>" "</i>	<i>Thos. Frazer</i>	<i>2</i>	<i>6</i>	<i>6</i>	<i>120</i>			<i>192</i>	<i>State of Ohio</i>	
25	<i>Kramer Wm E.</i>	<i>5870</i>	<i>1000</i>	<i>Wich Cr</i>	<i>W.D. Dunning</i>	<i>50</i>	<i>150</i>	<i>150</i>	<i>30</i>					
26	<i>Kirkok Allen</i>	<i>13972</i>	<i>1166 2/3</i>	<i>" "</i>	<i>Williams et al</i>	<i>150</i>	<i>425</i>	<i>425</i>	<i>85</i>					
27	<i>Kell Abraham</i>	<i>"</i>	<i>"</i>	<i>" "</i>	<i>" "</i>	<i>51 1/2</i>	<i>150</i>	<i>150</i>	<i>30</i>					
28	<i>Kerkins Robt</i>	<i>3696</i>	<i>1000</i>	<i>Bokey Cr</i>	<i>Thos. Frazer</i>	<i>2</i>	<i>2</i>	<i>2</i>	<i>40</i>					
29	<i>Daniel</i>	<i>"</i>	<i>"</i>	<i>" "</i>	<i>" "</i>	<i>25 1/2</i>	<i>15</i>	<i>15</i>	<i>3</i>					
30	<i>Kerkins J. M. (Wid)</i>	<i>"</i>	<i>"</i>	<i>" "</i>	<i>" "</i>	<i>24 1/8</i>	<i>50</i>	<i>50</i>	<i>10</i>					
31	<i>Kramer Nathan (Wid)</i>	<i>"</i>	<i>"</i>	<i>" "</i>	<i>" "</i>	<i>56 1/8</i>	<i>130</i>	<i>130</i>	<i>26</i>					
32	<i>Same</i>	<i>"</i>	<i>"</i>	<i>" "</i>	<i>" "</i>	<i>26 1/2</i>	<i>63</i>	<i>63</i>	<i>1260</i>					
33	<i>Same</i>	<i>"</i>	<i>"</i>	<i>" "</i>	<i>" "</i>	<i>44 1/4</i>	<i>107</i>	<i>107</i>	<i>2140</i>					
34	<i>Jewett Obed</i>	<i>"</i>	<i>"</i>	<i>" "</i>	<i>" "</i>	<i>7 1/2</i>	<i>130</i>	<i>130</i>	<i>26</i>					
35	<i>Laird Marcel</i>	<i>13972</i>	<i>1166 2/3</i>	<i>Wich Cr</i>	<i>Williams et al</i>	<i>183</i>	<i>675</i>	<i>675</i>	<i>135</i>					
36	<i>Liggett Abner</i>	<i>"</i>	<i>"</i>	<i>" "</i>	<i>" "</i>	<i>70</i>	<i>40</i>	<i>40</i>	<i>8</i>					
37	<i>Same</i>	<i>3674</i>	<i>1000</i>	<i>Bokey Cr</i>	<i>J. Frazer</i>	<i>138</i>	<i>325</i>	<i>325</i>	<i>65</i>					
38	<i>Liggett James W</i>	<i>13972</i>	<i>1166 2/3</i>	<i>Wich Cr</i>	<i>Williams et al</i>	<i>29 1/4</i>	<i>70</i>	<i>70</i>	<i>14</i>					
39	<i>Same</i>	<i>3696</i>	<i>1000</i>	<i>Bokey Cr</i>	<i>J. Frazer</i>	<i>28 1/4</i>	<i>55</i>	<i>55</i>	<i>11</i>					
40	<i>Lowie Wm J.</i>	<i>13972</i>	<i>1166 2/3</i>	<i>Wich Cr</i>	<i>Williams et al</i>	<i>50</i>	<i>150</i>	<i>150</i>	<i>30</i>					
41	<i>Same</i>	<i>"</i>	<i>"</i>	<i>" "</i>	<i>" "</i>	<i>50</i>	<i>200</i>	<i>200</i>	<i>40</i>					
42	<i>Montgomery Geo W.</i>	<i>"</i>	<i>"</i>	<i>" "</i>	<i>" "</i>	<i>98</i>	<i>200</i>	<i>200</i>	<i>40</i>					
43	<i>Morcy J. W.</i>	<i>"</i>	<i>"</i>	<i>" "</i>	<i>" "</i>	<i>12 1/2</i>	<i>125</i>	<i>125</i>	<i>25</i>					
44	<i>McBride J. E.</i>	<i>3694</i>	<i>1000</i>	<i>Bokey Cr</i>	<i>J. Frazer</i>	<i>26 1/4</i>	<i>35</i>	<i>35</i>	<i>7</i>					
45	<i>McLain David</i>	<i>6031</i>	<i>1500</i>	<i>" "</i>	<i>E. Drangode</i>	<i>132 1/2</i>	<i>450</i>	<i>450</i>	<i>90</i>					
							<i>4858</i>		<i>97160</i>			<i>192</i>		

Improvement *Darby Township* 3^d Annual Installment 1884

18 1/2 To Benj. Woolam Jan 24 80

State of Ohio

N. D. DeGood & DeGood 2 1/2 2650 40 Jan 5 1/4 to Jacob W. Schoppert Jan 12 60 Jacob W. Schoppert

Land Duplicate of Taxes for the *Puchgrove* Road

Improvement, *Leasing Tp.* 3^d Annual Installment, 1884.

No.	OWNERS NAMES	Number of Entry.	Original Quantity.	Water Courses.	Original Proprietors.	Number of Acres Taxed.	Total Assessment.		Annual Installment.	Delinquencies on Dec. Duplicate.		Penalty of 15 per cent. on Delinquencies.		REMARKS
							Dolls.	Cts.		Dolls.	Cts.	Dolls.	Cts.	
1	McLain John D.	6031	1500	Pikes Cr	B. Drangdale	31 ³ / ₈	48 ⁰ / ₈ 60	99	60					1
2	Patterson John W. (Clerk)	3392	116 ³ / ₈	Mill Cr	Williams et al	51	150	30						2
3	Thompson S.B.	3592	"	"	"	50	135	77						3
4	Thompson S.B.	3694	1000	Pikes Cr	J. Frazer	44	75	15						4
5	White O.W.	5870	1000	Mill Cr	W.B. Bunting	2	2		40					5
6	Woolam, Beuf	"	"	"	"	50	175	35						6
7	Same	3592	116 ³ / ₈	"	Williams et al	1	5	1						7
8	Same	"	"	"	"									8
9				Magnetic Springs			5060	1092				192		9
10				What Part.										10
11	Proctor Samuel		E				2	10				88		11
12	Proctor Samuel S.	35					2	40				88		12
13	Ballard Lydia	57		All			2	40						13
14	Same	58		"			2	60						14
15	Barcus, Lelian	108		"			2	40				20		15
16	Bowdler Bro & Lou. Pcty	19-20		Part S Side			3	60						16
17	Brown William	53		All			2	40						17
18	Board Mary Ann	78		"			2	40						18
19	Board Lizzie	11		"			2	40						19
20	Board Saml D.	67		"			6	120						20
21	Same	68		"			2	40						21
22	Moore J. B.	69		"			2	40						22
23	Chandler W.M. Carey	81-82		"	\$2 ⁰⁰ Each		4	80						23
24	Campbell Andrew	33-34		"	2 ⁰⁰		4	80						24
25	Duckworth Henry	87-90		1/2 each	37-42 90-100		10	200				528		25
26	Segord J.M.	76-77-80-91-92		"	"		4	80						26
27	Segord Joseph	70		"	"		2	40				88		27
28	Subqua, Jas E.	54-7-8-9		"	\$2 ⁰⁰ Each		10	20						28
29	Same	10		"			5	1						29
30	Elliott W.K.	61		"			2	40						30
31	Fleming John W.	95-96		"	\$2 ⁰⁰ Each		4	80						31
32	Fleming Genl. W.	72		"			2	40						32
33	Fisher C.W.		D	Part Middle			3	60				30		33
34	Fogle Michael	116		All			5	1						34
35	Green Sarah	65		"			2	40						35
36	Gardner Wm	37-38		"	\$2 ⁰⁰		4	80				176		36
37	Haggins John	122		Part	\$2 ⁰⁰		1	140						37
38	Haggins John	111-113		"	\$2 ⁰⁰		1	140						38
39	Haber W.W.	114		42 all			1	80						39
40	Same	19		Part N Side			1	80						40
41	Same	"		" S "			2	40						41
42	Same	18		" N "			3	60						42
43	Koskiris Rebecca A.	103-104		All	\$2 ⁰⁰ Each		4	80				80		43
44	Koskiris, E.L.	74		"			3	60				30		44
45	Kate J.J.	13-15-12		"	\$2 ⁰⁰ Each		6	120						45
	Hawn P.W.	14		"			2	40				30		
							125	50	25	10			11	90

John Black

Joseph Hyatt
Joseph Hyatt

75 to Hattie James

Alameda J. Wagon

Frank Brant

Land Duplicate of Taxes for the *Duch Grove* Road

Improvement, *Magnetic Springs* 3rd Annual Installment, 1884.

No.	OWNERS NAMES	Number of Entry.	Original Quantity.	Water Courses.	Original Proprietors.	Number of Acres Taxed.	Total Assessment.		Annual Installment.		Delinquency on Dec. Duplicate.		Penalty of 15 per cent. on Delinquency.		REMARKS
							Dolls.	Cts.	Dolls.	Cts.	Dolls.	Cts.	Dolls.	Cts.	
		100	1	Partion			289	50							
✓ 1	Sherrwood Andrew	23-48		All			11		58	30			23	42	1
✓ 2	Sherrwood David	24		"			3			60					2
✓ 3	Same	25-46	47	"			6		120						3
✓ 4	McKey J W & T Howard			Part N Side			10		2						4
✓ 5	Thompson A K.		6	" " "			15		3						5
✓ 6	Same		9	" E "			5		1						6
✓ 7	Same	110		All			2		40						7
✓ 8	Woodward Wm	87-90		"	87-90 90-100		250		50						8
✓ 9	Neaver John	29-30-41-42		"			5		160				272		9
✓ 10	Nelson Florence	63-64		"			4		80						10
10	Widman Kent						349		7020				26	24	10
11	Lands near Magnetic Springs assessed on Duch Grove														
✓ 12	Suffington John & Leon	596	100	3 Acres	J. Trazer		140	250	50						11
✓ 13	Legard A. J.			" "	" "		16	40	870				17	60	12
✓ 14	Legard Thos J			" "	" "		8 1/2	20	4				880		13
✓ 15	Kyburn W. C.			" "	" "		14 3/4	25	5						14
✓ 16	Kirklin J. H. (kins)			" "	" "		18 3/8	45	9						15
✓ 17	Kerrison J. C.			" "	" "		18	15	3						16
✓ 18	Caan Joseph			" "	" "		1 1/2	10	20						17
✓ 19	Dole & Hawkins			" "	" "		1 1/2	40	8						18
✓ 20	Loring N. B.			" "	" "		1 1/2	4	80						19
✓ 21	Luggitt Abigail			" "	" "		1	2	40						20
✓ 22	McCormick Lizzie			" "	" "		1 1/4	500	1						21
✓ 23	McCord James C.			" "	" "		1 1/4	60	120						22
✓ 24	McPherson John			" "	" "		2	440	88						23
25	Same			" "	" "		2	5	1						24
26	McPherson John E.			" "	" "		7/40	750	150						25
27	McPherson W. L.			" "	" "		6 3/8	60	1200						26
✓ 28	Oliver Foster			" "	" "		2 1/2	10	2						27
29	Penny Wigan			" "	" "		3 1/2	250	5						28
✓ 30	Robinson Susan			" "	" "		1/8	5	1						29
✓ 31	State of Ohio			" "	" "		1 3/8	20	4				640		30
✓ 32	Smith S.			" "	" "		1/8	2	40						31
33	Staley J. & L. L.			" "	" "										32
34															33
35															34
36															35
37															36
38															37
39															38
40															39
41															40
42															41
43															42
44															43
45															44
							349		6950				3280		45

Dole & Hawkins

Armina V. Martin et al Feb 8 1884
1/4 to Geo M. Brown Tax 2 1/2 Bal to Notsepillar
1/2 to S.S. Skidmore & 1/2 to John Fickey
1/4 to J Leonard & J Fickey Tax \$2 1/3

Land Duplicate of Taxes for the *Sage Mill Extension* Road

No.	OWNERS NAMES	Number of Entry.	Original Quantity.	Water Courses.	Original Proprietors.	Number of Acres Taxed.	Total Assessment.		
							Dolls.	Cts.	
1	Querry John	5132	600	Barby Cr	James Galloway	30	3		
2	Douglas Perry	3686	1000	"	Lucas Sullivant	153	93		
3	Get Jose	5132	600	"	James Galloway	34	4		
4	Gray John W	3484	800	"	L. Sullivant	51 1/2	13		
5	Karriett J.	3754	400	"	C. Sims	46	4		
6	Jones Thomas	5126	470	"	Alexander Kerr	209 1/4	24		
7	Kahler Francis	3686	1000	"	L. Sullivant	146	39		
8	Same	3754	400	"	C. Sims	12 1/2	2		
9	Kahler J. J.	"	"	"	"	51 1/2	5		
10	Kahler Henry	"	"	"	"	23 1/2	5		
11	Kittury Thompson	3686	1000	"	Lucas Sullivant	15 1/2	77		
12	McCrumpell Nancy J.	3743	600	"	Robert Means	60	2		
13	McCullough John L.	3686	1000	"	L. Sullivant	105	53		
14	Same	3484	800	"	"	128	25		
15	McCullough L. W. E.	3754	400	"	C. Sims	20	2		
16	Moss David	"	"	"	L. Sullivant	70	9		
17	Notman Zachariah	3686	1000	"	"	103	10		
18	Pack William S.	"	"	"	"	1	1		
19	Maras Joseph	3686	1000	"	L. Sullivant	85	93 50		
20	Same	3484	800	"	"	99 1/2			
21	Rickard Geo W.	3686	1000	"	"	99	40		
22	Same	"	"	"	"	63	7		
23	Same	3484	800	"	"	40	4		
24	Same	3709	38	"	"	30	3		
25	Same	3738	200	"	"	117	40		
26	Simmons John	3754	400	"	Charles Sims	11 1/2	1		
27	Taylor Samuel	3743	600	"	Robert Means	47 1/2	5		
28	Same	3685	66 1/2	"	L. Sullivant	65	4		
29	Same	5126	470	"	Alexander Kerr	215 1/2	20		
30	Taylor Jephtha	3743	600	"	Robert Means	47 1/2	3		
31	Same	3685	66 1/2	"	L. Sullivant	77 1/2	5		
32	Taylor Wm M.	"	"	"	"	60	5		
33	Taylor Saml + Levi	3686	1000	"	"	150	15		
34							616 50	123 30	
35									
36									
37									
38									
39									
40									
41									
42									
43									
44									
45									

Improvement, *June Township* 2^d Annual Installment, 1884.

No.	Annual Installment.	Delinquencies on Dsc. Duplicate.		Penalty of 15 per cent. on Delinquencies.		REMARKS
		Dolls.	Cts.	Dolls.	Cts.	
1	60					
2	18 60					
3	80					
4	260					
5	80					
6	480					
7	780					
8	40					
9	1					
10	1					
11	15 40					
12	40					
13	10 60					
14	5					
15	40					
16	180					
17	2			2 40		
18	20					
19	18 70					
20						
21	8					
22	140					
23	80					
24	60					
25	8					
26	20					
27	1					
28	80					
29	4					
30	60					
31	1					
32	1					
33	3					
34				2 40		
35						
36						
37						
38						
39						
40						
41						
42						
43						
44						
45						

Land Duplicate of Taxes for the *Sager Mill* Road

No.	OWNERS NAMES	Number of Entry.	Original Quantity.	Water Courses.	Original Proprietors.	Number of Acres Taxed.	Total Assessment.	
							Dolls.	Cts.
1	Adams E.G.	3054	800	Darbyln	T. Sullivan	65	245	
2	Adams Mat.	419	1200	"	Wm Brown	40	35	
3	Baugh David	5166	2000	"	Robert Means	57 1/2	5	
4	Burton C.L.	1785 2830	168	"	Graham & Schuyler	2	1	
5	Bicket Robert	5128	80	"	A. Kerr	2 3/4	3	
6	Beard Clarence	10708	94	"	H. Sullivan	1/2	1	
7	Colerain George	5166	2000	"	R. Means	200	80	
8	Same	419	1200	"	Wm Brown	17 3/4	110	
9	Conover George	5128	80	"	T. Kerr	1 1/2	10	
10	Douglas David W.	12125	63	"	S. Whitehead	15	3	
11	Douglas Perry	3686	1000	"	L. Sullivan	183	300	
12	Same	3484	800	"	"	42	160	
13	Durbin John	5166	2000	"	R. Means	76 1/4	40	
14	Dullinger Elizabeth	419	1200	"	H. Brown	91	50	
15	Ealy Wm J.	5128	80	"	A. Kerr	7/160	75	
16	Fisher Jacob	5165	2000	"	Robert Means	57 1/4	45	
17	Same	419	1200	"	H. Brown	29 1/2	30	
18	Grantam Geo	"	"	"	"	60	40	
19	Gray John W.	7758 7130	168	"	Graham & Schuyler	41 1/2 41 1/2	5	
20	Same	"	"	"	"	1 1/2	1	
21	Same	3484	800	"	T. Sullivan	57 1/4	165	
22	Same	1390	45	"	John Graham	4 1/4	2	
23	Grantam John	419	1200	"	Wm Brown	24 1/2	15	
24	Grantam Andrew	"	"	"	"	25 1/2	15	
25	Karritt A.	3784	400	"	C. Sims	96 1/2	100	
26	Jones Thomas	5233	200	"	L. Sullivan	80	40	
27	Jackson Lafayette	10708	94	"	H. Sullivan	45	1	
28	K. Mary Thompson	5166	1000	"	L. Sullivan	151 1/2	200	
29	Kahler Francis J.	"	"	"	"	146	110	
30	Same	3784	400	"	C. Sims	12	10	
31	Kahler J. W. J.	"	"	"	"	57 1/2	40	
32	Kahler Perry	"	"	"	"	25 1/2	20	
33	Ketch James	"	"	"	"	49 1/2	40	
34	Same	7367 4617	149	"	James Galloway	42	20	
35	Same	5166	2000	"	Robt Means	39	25	
36	Ketch H.R. 2nd S.D.	"	"	"	"	50	25	
37	Lacy Cecilia	5128	80	"	T. Kerr	87 160	75	
38	Lindville Samuel	1367 1014	149	"	James Galloway	57 1/2	50	
39	Lindville S. W. B.	5166	2000	"	Robt Means	20	15	
40	Lomb B. J.	419	1200	"	Wm Brown	20	10	
41	McC Campbell Nancy J.	3783	600	"	Robt Means	66	5	
42	McCullough John T.	3686	1000	"	L. Sullivan	105	315	
43	Same	3484	800	"	"	128	450	
44	McCullough L. W. S.E.	"	"	"	"	191	690	
45	Same	3784	400	"	C. Sims	53	30	

355856

Improvement, *Jerome Township* 1st Annual Installment, 1884.

Annual Installment.	Dolls.	Cts.	Dolls.	Cts.	Dolls.	Cts.	Delinquencies on Dec. Duplicate.	Dolls.	Cts.	Penalty of 15 per cent. on Delinquencies.	Dolls.	Cts.	REMARKS	
														5390
770														
110														
42							25							
66														
42														
1760														
2420														
220														
66														
3570														
880														
11														
17														
990														
660														
880														
110														
72														
3630														
44														
330														
330														
22														
880														
22														
44														
880														
440														
880														
440														
550														
550														
16														
11														
330														
220														
110														
6930														
99														
15180														
660														
7827														

10958

Elizabath Christie

Land Duplicate of Taxes for the *Sagu Mill* Road

No.	OWNERS NAMES	Number of Entry.	Original Quantity.	Water Courses.	Original Proprietors.	Number of Acres Taxed.	Total Assessment.	
							Dolls.	Cts.
1	Allen Geo W	5728	80	Salyer	A Kerr	1	5169	2
2	Allen Harriett	10708	74	"	W Sullivan	1/2		2
3	Brobeck Henry	7758 7830	168	"	Graham & Schrogge	1/2		3
4	Balinger W	5728	80	"	A Kerr	1 1/2	15	
5	Black Mrs Harriett	10708	94	"	W Sullivan	5/160	1	
6	Beam Clara C	"	94	"	"	1/4	1	
7	Clark Emma L	"	94	"	"	1/4	1	
8	Cary John	7758 7830	168	"	Graham & Schrogge	1/4	1	
9	Churchman C.S.	10708	94	"	W Sullivan	62/160	3	
10	Comere Ida	"	"	"	"	5 1/2	5	
11	Clark Richard	7758 7830	168	"	Graham & Schrogge	1/4	1	
12	Case & K. ...	10708	94	"	W S Sullivan	1/2	1	
13	Same	"	"	"	"	1/5	1	
14	Same	"	"	"	"	1/5	1	
15	Curry Polly	7758 7830	168	"	Graham & Schrogge	3/160	1	
16	Cory Williamson	"	"	"	"	1 1/2	3	
17	Kerrington W.	7758 7830	"	"	"	5/8	5	
18	Kasper Karwin	10708	94	"	W S Sullivan	1/4	1	
19	Same	"	"	"	"	1/8	1	
20	Kant W	"	"	"	"	1/3	1	
21	Kasper F.C.	"	"	"	"	77/160	1	
22	Kerrington Alvir	7758 7830	168	"	Graham & Schrogge	62/160	1	
23	Kerrington Lucinda	"	"	"	"	5/160	1	
24	Kent Henry	10708	94	"	W S Sullivan	1/4	2	
25	Same	5728	84	"	A Kerr	3 1/2	3	
26	Koward Nathan Mrs	10708	94	"	W S Sullivan	1	10	
27	Duffey James	7758 7830	168	"	Graham & Schrogge	1/3	2	
28	Jones Thomas	10708	94	"	W S Sullivan	1 1/4	2	
29	Jones Anna C.	"	"	"	"	37/160	1	
30	Kent S.C.	"	"	"	"	1/4	2	
31	Kellogg Clara C.	"	"	"	"	1/4	2	
32	Same	"	"	"	"	1/4	1	
33	Lane Lucia	5728	80	"	A Kerr	1	2	
34	McCoy David	"	"	"	"	1/2	3	
35	McDonald Mattie	"	"	"	"	1/3	2	
36	Miller John	"	"	"	"	3/8	2	
37	McCampbell Albert	"	"	"	"	1/2	1	
38	Miller J.B.	10708	94	"	W S Sullivan	7/10	3	
39	Same	"	"	"	"	1/4	1	
40	Neal Cynthia A	7758 7830	168	"	Graham & Schrogge	1/5	1	
41	Neal Cynthia H	"	"	"	"	1/5	1	
42	Prepper Jacob	5728	80	"	A Kerr	9 3/4	10	
43	Smith M.B.	10708	94	"	W S Sullivan	1/4	1	
44	Scott Elizabeth	5728	80	"	A Kerr	1 1/4	2	
45	Simmons Thos C.	10708	94	"	W S Sullivan	1/4	1	

Improvement, *Plain City lands*, from 1st Annual Installment, 1884.

Annual Installment.	Delinquency on Dec. Duplicate.		Penalty of 15 per cent. on Delinquency.		REMARKS
	Dolls.	Cts.	Dolls.	Cts.	
1137 1/8			583	84	
44				25	
44					
66					
330					
44			24		State of Ohio
44					
44			24		
66					
110					
44					
22				12	
22				12	
22					
66					
110					
22					
22					
22					
44					
66					
220					
44					
44					
22					
44					Jacob money
44					
44					
66					
44			48		
66					Mary A. Ryan
44			48		
44			24		
22					
66					
22					
22					
220					
22					
44					
22					
44					
22					

5272

116094

324

58708

Land Duplicate of Taxes for the

Sayer Mill Road

Improvement, Plain City Land, Jerome Tp. 2^d Annual Installment, 1884.

No.	OWNERS NAMES	Number of Entry.	Original Quantity.	Water Courses.	Original Proprietors.	Number of Acres Taxed.	Total Assessment.		Annual Installment.		Delinquencies on Dec. Duplicate.		Penalty of 15 per cent. on Delinquencies.		REMARKS	No.
							Dolls.	Cts.	Dolls.	Cts.	Dolls.	Cts.	Dolls.	Cts.		
1	Taylor Angelina	578	1/2	See Darby Cr	A King	1/2	528		1100	94					David McLeune	1
2	Wilson Taylor	783	1/8	" "	Graham & Schrepps	1/8	1		62				24			2
3	Wells Joseph	"	"	" "	" "	"	1		22				24			3
4	Williams John	"	"	" "	" "	2	1		22							4
5																5
6				Plain City Lots												6
7	Andrews Lizzie	1		all			5		110							7
8	Breach Chauncy	5		"			3		66							8
9	Black J. W. Top	8		Part Wood			1		22				24		State of Ohio	9
10	Wagner Daniel	6		" " "			1		22							10
11	Lombard Laura	7		all			1		22				24			11
12	Same	8		"			1		22				24			12
13																13
14	McCune John E.	3		All			3		66							14
15	McCune David	2		Part			5		110							15
16																16
17	Riley John	"		All			3		66							17
18																18
19	Shippa Jacob	7		Part A. End			1		22				24			19
20	State of Ohio	2		" " "			3		66				72			20
21	State of Ohio						5310		1167	98			214			21
22													389	24		22
23																23
24				Darby Township	Sayer Mill Road.											24
25	Adams E. H.	3484	300	See Darby Cr	L. Sullivan	7 1/2	280		6160							25
26	Adams John D.	3881	34 1/2	" "	John Wright	9 1/2	380		8360						\$ 20 - deducted by order of Board 1-19/85	26
27	Same	3882	31 1/2	" "	Lowell Sullivan	26 1/2	110		2420							27
28	Adams John H.	"	"	" "	"	26 1/2	110		2420							28
29	Same	3881	34 1/2	" "	John Wright	16 1/2	185		4070							29
30	Adams A.	4139	1000	" "	Ed. Andrews	5 1/2	70		1540							30
31	Brown Deerson	5008	657	" "	W. Woodson	13 1/2	40		880							31
32	Blumershin Barbara	5005	500	" "	Richard Smith	50	150		33							32
33	Brown Hilda	5139	1000	" "	R. C. Andrews	30	120		2640							33
34	Blumershin Philip	"	"	" "	"	126	430		9460							34
35	Blumershin Peter	"	"	" "	"	57	205		4570							35
36	Same	"	"	" "	"	25 1/2	75		1650							36
37	Blumershin Adam Jr.	"	"	" "	"	50	160		3520							37
38	Brown Susannah	"	"	" "	"	23 3/4	95		3090							38
39	Brown Catharine M.	"	"	" "	"	22	90		1980				10 80			39
40	Brown Mary	7218	57 1/2	" "	B. H. Ladd	18	30		660				7 20			40
41	Brown Silas	"	"	" "	"	37	70		1540				16 80		State of Ohio	41
42	Brown John E.	5008	657	" "	W. Woodson	70	165		3630							42
43	Brown Lewis	"	"	" "	"	28 3/4	15		1430				15 60			43
44	Brown Hannah M.	"	"	" "	"	1 3/4	20		440							44
45	Brown Susannah	"	"	" "	"	6 3/4	20		440				50 40			45
							2870		631	40						

No.	OWNERS NAMES	Number of Entry.	Original Quantity.	Water Courses.	Original Proprietors.	Number of Acres Taxed.	Total Assessment.		Annual Installment.	Delinquencies on Dec. Duplicate.				Penalty of 15 per cent. on Delinquencies.	REMARKS		
							Dolls.	Cts.		Dolls.	Cts.	Dolls.	Cts.			Dolls.	Cts.
1	Blumstein P. J. S. 2	3157	548 1/2	Sage Hill	John Scott	70	2870	45	631 40								
2	Conger Jasper N.	3181	344 1/2	"	John Wright	70	270		990								
3	Same	3182	310 1/2	"	Power & Sullivant	10	40		5940								
4	Same	"	"	"	"	1	5		880								
5	Cunningham J. J.	3381	344 1/2	"	John Wright	48	80		110								
6	Casper Michael	5139	1000	"	R. C. Andrews	50	125		1760			960					
7	Douglas P. M.	5705	200	"	Richard Smith	2	8		2750								
8	Douglas John	"	"	"	"	7	30		176								
9	Same	5739	1000	"	R. C. Andrews	74	350		660								
10	Dellinger George	15310	80	"	James Galloway	5	1		8360								
11	Same	5008	157	"	W. Woodson	5 1/2	5		22								
12	Dellinger Conrad	4903	100	"	Wm Petty	27	5		110								
13	Douglas P. M.	5005	200	"	R. Smith	3 1/4	3		66								
14	Dunbar L. M.	3682	310 1/2	"	Power & Sullivant	2 1/2	5		110								
15	Same	3482	511 1/2	"	R. Stevens	25 1/4	5		110								
16	Same	3687	548 1/2	"	John Scott	16	5		110								
17	Drewett George	5008	200	"	R. Smith	39 1/2	160		3520								
18	Dunbar Geo. M.	"	"	"	"	15 1/2	30		660								
19	Same	"	"	"	"	57	100		22								
20	Dunbar Michael	"	"	"	"	64	90		1980								
21	Dunbar Andrew	5139	1000	"	R. C. Andrews	100 1/2	170		3740								
22	Dunbar John	4903	100	"	Wm Petty	70 1/2	105		2310								
23	Same	5139	1000	"	R. C. Andrews	51	90		1980								
24	Haffner Andrew	5005	200	"	R. Smith	39	40		880								
25	Same	5139	1000	"	R. C. Andrews	29 1/2	50		11								
26	Haffner Nicholas	"	"	"	"	29 1/2	40		880								
27	Wilbert Michael	"	"	"	"	100 1/2	80		1760								
28	Warris George	5008	657	"	W. Woodson	16 1/2	650		143			156 00					
29	Warris Warren	3581	344 1/2	"	John Wright	52 1/2	200		44								
30	Same	3682	310 1/2	"	Power & Sullivant	22 1/4	90		1980								
31	Wagendaffert Gottlieb	4887	548 1/2	"	John Scott	88	175		2750								
32	Warris J. M. J.	"	"	"	"	51	50		11								
33	Warris Joseph	"	"	"	"	36	35		770								
34	Warris Albert	5139	1000	"	R. C. Andrews	8	25		550								
35	Warris Norman J.	3687	548 1/2	"	John Scott	59	100		22								
36	W. Cullough L. J.	3181	800	"	L. Sullivant	20	60		1320								
37	W. Cullough John S.	"	"	"	"	16	35		770								
38	W. H. H. Eli	5739	1000	"	R. C. Andrews	20	75		1650								
39	Wicks John T.	3687	548 1/2	"	John Scott	100	190		4180								
40	Witcher Harmon	3581	344 1/2	"	John Wright	36 1/2	50		1210								
41	Robinson James	2977	600	"	Sam Robinson	110	35		770								
42	Robinson John Jr	"	"	"	"	100	400		88								
43	Robinson Wm. C.	"	"	"	"	15 1/2	635		13970								
44	Robinson Samuel	3682	566 1/2	"	Power & Sullivant	8 1/2	325		7150			39 00					
45	Robinson Saml. D.	3687	1000	"	R. C. Andrews	103	150		33								
							8070		177584			256 00					

1st to John Patch 14th

Day's Mill

No.	OWNERS NAMES	Number of Entry.	Original Quantity.	Water Courses.	Original Proprietors.	Number of Acres Taxed.	Total Assessment.		Annual Installment.	Delinquencies on Dec. Duplicate.		Penalty of 15 per cent. on Delinquencies.	REMARKS	
							Dolls.	Cts.		Dolls.	Cts.			
✓ 1	<i>Johnson Saml D</i>	345	56 3/4	<i>Liberty Cr</i>	<i>W. Stevenson</i>	16 1/2	807 1/2	1775 84					1	
✓ 2	<i>Randolph, Michael</i>	5237	1000	"	<i>R. C. Andrews</i>	48	195	4290					2	
✓ 3	<i>Same</i>	"	"	"	"	54	210	4670					3	
✓ 4	<i>Randolph Conrad</i>	"	"	"	"	50	55	1210					4	
✓ 5	<i>Swartzkopf Jacob</i>	5108	657	"	<i>Hugh Woodson</i>	18 1/4	30	660					5	
✓ 6	<i>Smider Philip</i>	5339	1000	"	<i>R. C. Andrews</i>	110 1/4	150	99					6	
✓ 7	<i>Schadewitz John P.</i>	5218	592 1/2	"	<i>P. W. Ladd</i>	40	10	220					7	
✓ 8	<i>Same</i>	"	65 1/4	"	<i>James Gallaway</i>	17	5	110					8	
✓ 9	<i>Schadewitz George</i>	5108	617	"	<i>Hugh Woodson</i>	79	10	220					9	
10	<i>State of Ohio for Payson sales</i>												10	
✓ 11	<i>Germanen Geo H</i>	2977	600	"	<i>Saml Robinson</i>	30	30	660					11	
12							908 1/2	1998 04			253 00		12	
13													13	
14													14	
15													15	
16													16	
17													17	
18													18	
19	<i>Johnson Road</i>													19
20	<i>Roughan Geo</i>	1000	100	<i>Well Cr</i>	<i>Mary Vance</i>	1 1/2	10	240					20	
21													21	
22	<i>Miller J. H.</i>	1283	1000	"	<i>J. Wilkinson</i>	7	10	240					22	
23	<i>Same</i>	12472	1600	"	<i>Mary Vance</i>	34	50	12					23	
24	<i>Kellott H D.</i>	1283	1000	"	<i>J. Wilkinson</i>	53	85	2040					24	
25	<i>Karrington George</i>	12400	1823	"	<i>J. Rogers et al</i>	100	350	84					25	
26	<i>Johnson David</i>	"	"	"	"	149	710	17040					26	
27	<i>Rockwood Wainwright S.</i>	1283	1000	"	<i>J. Wilkinson</i>	40	85	2040					27	
28	<i>W. S. Sitar</i>	1283	400	"	<i>J. Latham</i>	10 1/4	85	2040			1020	<i>James Shinn</i>	28	
29	<i>Same</i>	"	"	"	"	5 1/4	5	120			60	<i>Look for land on the line survey</i>	29	
30	<i>Wm. Wm.</i>	"	"	"	"	19 1/2	25	6					30	
31	<i>Wm. Wallace</i>	"	"	"	"	15 1/2	100	24					31	
32	<i>Murdock William</i>	1283	1000	"	<i>J. Wilkinson</i>	10 1/4	76	1824					32	
33	<i>Wm. Joch. K.</i>	"	"	"	"	16	24	576			288		33	
34	<i>W. Shroy John W. M.</i>	12400	1823	"	<i>A. Rogers</i>	162 1/2	60	1440					34	
35	<i>Crabock Isaac & Chas</i>	1283	400	"	<i>J. Latham</i>	50	50	12					35	
36	<i>Crabock Aaron</i>	1283	1000	"	<i>J. Wilkinson</i>	20 1/2	50	12					36	
37	<i>Reynolds David</i>	1283	400	"	<i>J. Latham</i>	8 1/2	390	9360					37	
38	<i>Roll James M.</i>	"	"	"	"	17 1/2	90	2160					38	
39	<i>Same</i>	12283	1000	"	<i>J. Wilkinson</i>	79 1/2	385	9240					39	
40	<i>Roll Jas. H. Skidmore</i>	1283	400	"	<i>J. Latham</i>	62	190	4560					40	
41	<i>Woods Geo H.</i>	"	"	"	"	47	155	3720					41	
42	<i>Woods John V.</i>	"	"	"	"	24	50	12					42	
43	<i>Woods Geo H. & Alphonse</i>	12283	1000	"	<i>J. Wilkinson</i>	58 1/2	115	1080					43	
44	<i>Skidmore Thos B.</i>	12283	1000	"	"	29 1/2	100	24				<i>Nancy Jane Robb</i>	44	
45	<i>Scott Job</i>	"	"	"	"	29 1/4	25	6					45	
							5215	76920			13 1/2			

Land Duplicate of Taxes for the

Johnson Road

Improvement, Liberty Township

2nd Annual Installment, 1884.

No.	OWNERS NAMES	Number of Entry.	Original Quantity.	Water Courses.	Original Proprietors.	Number of Acres Taxed.	Total Assessment.		Annual Installment.		Delinquencies on Dec. Duplicate.		Penalty of 15 per cent. on Delinquencies.		REMARKS
							Dolls.	Cts.	Dolls.	Cts.	Dolls.	Cts.	Dolls.	Cts.	
1	Shirk James	12283	1000	Sarby Cr	J. Wilkinson	122 1/4	3205	120	76920		12	6			1
2	Same	14785	400	Mill Cr	A. Latham	14	50		10080						2
3	Shirk John	"	"	"	"	19 1/2	15		17						3
4	Shirk B. B.	12283	1000	Sarby Cr	J. Wilkinson	72 1/4	385		360		360			Forfeited to State	4
5	Shirk F. J.	"	"	"	"	56	250		9240						5
6	Shirk Lucillus	"	"	"	"	1/0	200		60						6
7	Shirk Wm	"	"	"	"	60	300		48						7
8							4825		72						8
9									1158			1728			9
10															10
11	California Rd Delaware Road														
12	Improvement Liberty Township, 5 th Annual Installment, 1884.														
13	Anderson Duncen	3205	46 1/2	Scioto Riv	Henry Seidinger	20	22		24						13
14	Buck Nancy	4736	407	Sarby Cr	James Galloway	13	4		44			40		New California	14
15	Burgess W.	5111	360	"	J. Bailey	2 1/4	12		137			240			15
16	Chapman T. S. & C. S.	5166	2000	"	Robt Means	150	75		835						16
17	Comstock G. S.	3475	400	"	R. Woodcock	25	12		137						17
18	Comstock R.	"	"	"	"	103 1/2	10		440						18
19	Curry John	1440	1000	"	James Curry	1	2		22						19
20	Curson S. H.	5166	2000	Scioto Riv	Robert Means	15	1250		137						20
21	Cochran John	4736	407	Sarby Cr	James Galloway	100	253		2783						21
22	Curry Charles	"	"	"	"	3/2	6		66					New California	22
23	Curry John D.	5166	2000	"	R. Means	86	43		173						23
24	Same	"	"	"	"	37	16		176						24
25	Dodge W. H. & Wm	5234	600	Scioto Riv	Robt White	9 1/2	160		5060						25
26	Dort J. Adams	4736	407	Sarby Cr	James Galloway	14	4		44					New California	26
27	Same	"	"	"	"	1 1/2	5		55						27
28	Davis Anna	"	"	"	"	1/4	4		44			160		"	28
29	Dort David	5234	600	Scioto Riv	Robt White	95	165		1815						29
30	Dort Francis W.	"	"	"	"	30	48		548						30
31	Same	"	"	"	"	19	90		990						31
32	Dry Richard	3475	400	Sarby Cr	R. Woodcock	62	50		580						32
33	Dry Mandus W.	5211	46 1/2	Scioto Riv	H. Seidinger	70	246		2706						33
34	Dry William	3005	66 1/2	"	R. Talbot	57	212		2332						34
35	Same	5234	600	"	R. White	53 1/2	266		2926						35
36	Same	3244	200	"	Wm Davis	95 1/2	511		5621						36
37	Same	3005	66 1/2	"	P. Talbot	25 1/2	40		440						37
38	Dry Mary J.	5111	360	"	Thos Bailey	50	225		2475						38
39	Duck W. H. & Wm	1440	1000	Sarby Cr	James Curry	20	12		137			240			39
40	Warrington Nathl	5234	600	"	Robt Means	145 1/2	707		7777						40
41	Wardner Frederick	1440	1000	"	James Curry	"	3		33						41
42	Will Robt	3005	66 1/2	Scioto Riv	P. Talbot	37	46		506						42
43	Wattinson J. S.	5166	2000	Sarby Cr	Robt Means	1 1/2	7		77						43
44	Wardner Francis W.	4736	407	"	James Galloway	14	4		44						44
45	Howland Jos	"	"	"	"	3 1/2	6		66					New California	45

360850

39693

680

Land Duplicate of Taxes for the California and Delaware Road

Improvement, Jerome Tp.

5th Annual Installment, 1884.

No.	OWNERS NAMES	Number of Entry.	Original Quantity.	Water Courses.	Original Proprietors.	Number of Acres Taxed.	Total Assessment.		Annual Installment.		Delinquencies on Dec. Duplicate.		Penalty of 15 per cent. on Delinquencies.		REMARKS
							Dolls.	Cts.	Dolls.	Cts.	Dolls.	Cts.	Dolls.	Cts.	
1	Kenley J. & J. M.	10620	51	Sarby Cr	John Messenger	15 1/2	3608	16	50	390	93				1
2	Same	3475	400	"	Robt Woodcock.	22	16			1	76				2
3	Same	5611	360	Scate Riv	J. M. Bailey	50	107			11	77				3
4	Biggett John	"	"	"	J. M. Bailey	112	319			35	69				4
5	McKnight Robt	4736	407	Sarby Cr	James Gallaway	77 1/2	152			16	72				5
6	McCampbell John	"	"	"	"	27 1/4	69			7	59				6
7	Same	10620	51	"	John Messenger	41	52			5	72				7
8	McCampbell Margaret	4736	407	"	James Gallaway	17 1/4	2			22					8
9	McCampbell Alfred	"	"	"	"	77	212			23	32				9
10	McCampbell A. H.	"	"	"	"	1 1/2	7			77					10
11	Morgan Calorn M.	5234	600	Scate Riv	Robert Means	2 1/2	15			1	65				11
12	McKerick H.	3475	507	"	Gallaway & Woodcock.	25	16			1	76				12
13	McKerick John	5234	600	"	R Means,	48 1/4	235			20	80				13
14	McDowell J. R.	"	"	"	"	131 1/4	802			88	22				14
15	McDowell L. C.	3244	200	"	Wm Annis	32	190			20	90				15
16	Same	5234	600	"	R. White	25	52			5	72				16
17	McGill William	3244	200	"	Wm Annis	100	488			53	68				17
18	McDowell A. D.	5111	360	"	J. Bailey	79	346			38	06				18
19	Moss John	5000	666 2/3	"	P. Talbot	150 1/2	725			79	75				19
20	Norris Robt	5261	465 1/3	"	H. Beddinger	51	122			13	42				20
21	Norris Joseph	2991	1330	"	John Phillips	55	48			5	28				21
22															22
23	Seyman Christian	3475	400	"	R Woodcock.	75 1/2	50			5	50				23
24															24
25	Woodburn S. W. J.	4736	407	"	James Gallaway	40	38			4	18				25
26	Wise David	5111	2000	"	R Means	97 1/4	56			6	16				26
27	Wise Daniel	5111	2000	Scate River	"	15	12 50			1	38				27
28							7755	00		853	16			6 90	28
29															29
30															30
31															31
32															32
33															33
34															34
35															35
36															36
37															37
38															38
39															39
40															40
41															41
42															42
43															43
44															44
45															45

New California

Land Duplicate of Taxes for the California & Delaware Road

No.	OWNERS NAMES	Number of Entry.	Original Quantity.	Water Courses.	Original Proprietors.	Number of Acres Taxed.	Total Assessment.	
							Dolls.	Cts.
1	Anderson Jesse	5609	630	Will Cr	Thos Bailey	10	176	
2	Anderson Daniel	5206	1000	Scoto River	Peter Talbot.	8 1/2	41	
3	Anderson Andrew	"	"	"	"	122	255	
4								
5	Belt Ida S.	5619	690	Will Cr	Thomas Bailey	8	4	
6	Batta John	"	"	"	"	30 1/2	50	
7	Bell Thomas Jr.	5610	700	"	"	36	14	
8	Same	5477	1600	"	John Cole	54	210	
9	Same	5710	"	"	"	29	16	
10	Same	5477	"	"	"	12	15	
11	Same	"	"	"	"	10	4	
12								
13	Clark Hamilton	3006	1000	Scoto River	P Talbot.	40	115	
14	Cox W B.	2997	100	"	Wm Croghan	22 1/2	210	
15	Same	"	"	"	"	7	7	
16	Cowles David	"	"	"	"	8 1/2	9	
17								
18	Bright J. W.	5609	690	Will Cr	Thos Bailey	10	5	
19	Same	"	"	"	"	15	6	
20								
21	Fisk David	3006	1000	Scoto River	P Talbot	24 1/2	13	
22	Same	2998	1086	"	T Bailey	60	210	
23								
24	Gray Henry	5610	900	Will Cr	Thos Bailey	80	268	
25	Same	"	"	"	"	70	168	
26	Same	"	"	"	"	28	41	
27	Graham Stephen	"	"	"	"	28 1/2	12	
28	Gray James	5609	690	"	"	21 1/2	16	
29								
30	Harrell Saml C.	5609	690	"	Thos Bailey	30	32	
31	Same	"	"	"	"	10	12	
32	Hays Peter	2997	1140	Scoto River	Isaac Jeffries	17	208	
33	Hays Mary	"	"	"	"	30	114	
34	Hinkle John W.	"	"	"	"	130	238	
35	Kaputt S. J. & J. Samp	5610	700	Will Cr	T Bailey	21	3	
36	Karriott S. C.	"	"	"	"	44 1/2	2124	
37	Kutland L. W. & W. C. Kutland	3006	1000	Scoto	Peter Talbot	44	20	
38	Johnson A. A.	5477	1600	Will Cr	John Cole	20	12	
39								
40	Kilgore Union	3006	1000	Will Cr	Peter Talbot	26 1/2	723	
41	Kutland George	1573	400	Scoto	S Corby	128	70	
42	Long Stephen	3006	1000	"	P Talbot	39	29	
43	Same	2998	1086	"	S Selden	22 1/2	10	
44	Same	1573	400	"	S Corby	18 1/2	16	
45	Same	2997	1100	"	T Jeffries	41	60	

286224

Improvement, Mill Creek Tp 5th Annual Installment, 1884.

Annual Installment.	Delinquencies on Dec. Duplicate.		Penalty of 15 per cent. on Delinquencies.		REMARKS
	Dolls.	Cts.	Dolls.	Cts.	
19 36					
4 51					
78 05					
44			40		
5 50					
15 4			130		
2 20			6 00		
1 76			4 80		
1 65			1 50		Belongs to Silas Graham? OK.
44			1 70		
12 65					
2 20					
77					
99					
55			50		
66			60		
143					
5 20					
29 48					
18 48					
4 51					
1 32			1 20		
1 76			1 60		
3 52					
1 32					
52 88			20 80		
12 51					
26 18					
33			60		
2 22					
2 20			4 00		
1 32					
79 53					
7 70					
3 19					
1 10					
1 76					
6 60					
3 2 84			47 50		

Land Duplicate of Taxes for the California and Fountfont Road

Improvement, Jurnu. Tp.

5th Annual Installment, 1884.

No.	OWNERS NAMES	Number of Entry.	Original Quantity.	Water Courses.	Original Proprietors.	Number of Acres Taxed.	Total Assessment.		Annual Installment.		Delinquencies on Inc. Duplicate.		Penalty of 15 per cent. on Delinquencies.		REMARKS
							Dolls.	Cts.	Dolls.	Cts.	Dolls.	Cts.	Dolls.	Cts.	
1	Arnold Henry H.	2845	166 2/3	Scioto River	J Parker	1	2		28			40			1
2															2
3	Probert Abraham.	2991	1330	" "	John Phillips	8 1/2	21		299						3
4	Probert Kiam	2995	166 2/3	" "	J Roy.	20	19		166						4
5	Puck Robert.	2991	1330	" "	John Phillips	1/2	6		84			516			5
6	Same	"	"	" "	" "	1/2	1		14			40			6
7	Brown Edward C.	"	"	" "	" "	90 1/2	250		35						7
8															8
9	Swart Peter	7181	200	" "	Walter Swan.	65	41		574						9
10	Swart Walter	2925	166 2/3	" "	J Roy.	198 1/2	250		35						10
11	Sutorow J W H	2991	1330	" "	J Phillips	2 1/2	25		358			1278			11
12															12
13	Evans Benjamin	7181	200	" "	W Swan.	37	23		322						13
14	Evans John.	2991	1330	" "	John Phillips	129	324		4536						14
15	Saine.	3003	17 1/4	" "	W Croghan	63	157		2198						15
16															16
17	For Elijah	6310	280	" "	William Telham	99	503		7042						17
18	Frederick J W.	5261	466 2/3	" "	H Beddinger	14 1/2	73		1022						18
19	Same	"	"	" "	" "	75 1/2	318		4452						19
20	Same	6310	280	" "	Wm Telham	1/2	2		28						20
21	Frederick Jacob	5261	466 2/3	" "	H Beddinger	45	106		1484						21
22	Same	2991	1330	" "	John Phillips	93	235		3290						22
23	Same	"	"	" "	" "	85	212		2968						23
24	For Henry	"	"	" "	" "	180	905		12670						24
25	Fry Amaldus W.	5261	466 2/3	" "	H Beddinger	30	75		1050						25
26															26
27	Robert H J.	5261	466 2/3	" "	H Beddinger	117	590		8260						27
28	Kyland Beck G.	2991	1330	" "	John Phillips	1 3/4	15		210						28
29	Same	"	"	" "	" "	1 7/8	4		56						29
30	Kausel George	3003	17 1/4	" "	Wm Croghan	3	8		112						30
31	Kegentler Jacob	2991	1330	" "	J Phillips	50	188		2632						31
32															32
33	Liggatt J. W.	6310	280	" "	Wm Telham	11	55		770						33
34	Same	5261	466 2/3	" "	H Beddinger	52 1/2	250		35						34
35	Liggatt John	5611	360	" "	J Bailey	110	282		3948						35
36	Leasure George	2991	1330	" "	J Phillips	116	585		8190						36
37	Same	"	"	" "	" "	5	13		182						37
38	Same	6581	450	" "	J Galloway	5	13		182						38
39	Same	2991	1330	" "	John Phillips	10	27		378						39
40	Mc Campbell Alfred	9736	427	Darby Cr	James Galloway	70	147		2058						40
41	Mc Campbell Jay D.	5134	533 1/3	Scioto River	J Price	95	85		1190						41
42	Mc Campbell J. D.	6581	450	" "	John Galloway	58	25		350						42
43	Mc Campbell James C.	"	"	" "	" "	128	55 50		777						43
44	Mc Kirtick Harvey.	"	"	" "	" "	200	250		35						44
45	Mc Campbell David	"	"	" "	" "	187 1/4	44		616						45
							618450		86583						

Land Duplicate of Taxes for the California & Frankfurt Road

No.	OWNERS NAMES	Number of Entry.	Original Quantity.	Water Courses.	Original Proprietors.	Number of Acres Taxed.	Total Assessment.	
							Dolls.	Cts.
1	McGregor John	1881	450	Santa River	Jas Galloway	45	6184	50
2	Same	6310	280	"	Wm Pelham	58	19	50
3	Same	2975	66 2/3	"	P. Roy	7 1/2	9	80
4	McGregor James	"	"	"	"	55	51	
5	Same	"	"	"	"	43	25	
6	McGregor William	"	"	"	"	20	35	90
7	McGregor Robert	"	"	"	"	130	75	
8								
9	Norris Robert	3261	466 2/3	"	W. Reddinger	40	100	
10	Norris J. B.	2991	1330	"	J. Phillips	24	60	
11	Same	"	"	"	"	2 1/2	7	
12								
13	Pickett Pastor	2991	1330	"	J. Phillips	2 1/4	8	
14	Same	"	"	"	"	11	28	
15								
16	Ruehlen Samuel	1310	280	"	W. Pelham	111	301	
17	Ruehlen S. H.	"	"	"	"	60 1/2	300	
18	Raypole Abram	2991	1330	"	J. Phillips	1	1	
19								
20	Sherrill Ashford	2365	466 2/3	"	T. Parker	13 1/4	440	
21	Stewart J. J.	2991	1330	"	J. Phillips	30	31	
22	Stewart Wm	2975	66 2/3	"	P. Roy	75	188	
23	Stone J and L. K.	3103	174	"	Wm Croghan	15	25	
24								
25	Warral John G.	2975	466 2/3	"	P. Roy	30	3930	
26	Woodburn S. H. J.	4726	407	Santa River	Jas Galloway	30	28	
27	Woodburn S. B.	5134	533 1/2	"	J. Bride	114	120	
28	Woodburn David	2365	466 2/3	Santa River	T. Parker	50	12460	
29	Wells Isaac B.	2991	1330	"	John Phillips	1 1/2	1	
30	Woolam Peter	2365	466 2/3	"	T. Parker	12	24	
31							7898	
32							110572	
33								
34								
35								
36								
37								
38								
39								
40								
41								
42								
43								
44								
45								

Improvement, June Tp

5th Annual Installment, 1884.

Annual Installment.	Delinquencies on Dec. Duplicate.		Penalty of 15 per cent. on Delinquencies.		REMARKS
	Dolls.	Cts.	Dolls.	Cts.	
1	83		12		
2	73				
3	98				
4	37				
5	14				
6	50				
7	503		350		
8	1050		750		
9					
10	14				
11	840				
12	98				
13					
14	112				
15	390				
16					
17	4214				
18	40				
19	14		10		
20					
21	62				
22	434				
23	2632				
24	350				
25	550		800		
26	392				
27	1680				
28	1744				
29	14		70		
30	336				
31					
32					
33					
34					
35					
36					
37					
38					
39					
40					
41					
42					
43					
44					
45					

Land Duplicate of Taxes for the California & Frankfort Road

No.	OWNERS NAMES	Number of Entry.	Original Quantity.	Water Courses.	Original Proprietors.	Number of Acres Taxed.	Total Assessment.	
							Dolls.	Cts.
			Lots	Portion				
1	Asbury J.B.	6		All		78 98	19	
2	Same	8		"		12		
3	Same	26		"		2		
4	Same	28		"		2		
5								
6	Baker P.	2		S 1/2		7		
7	Same	36		E 1/2		1		
8	Fort, Elizabeth & Sarah	34		W 1/2		10		
9	Karratt John	7		All		23		
10	Same	25		"		1		
11	Kelous Catharine A	2		W 1/2		3		
12								
13	DOOF	3		S 1/2		16		
14	Same	29		S 1/2		1		
15								
16	Worrie R.	32		E 1/2		1		
17								
18	Raypole Gustin	30		W 1/2		10		
19	Raypole Abraham	4		All		10		
20	Raypole John	16		"		10		
21								
22	Sally Henry P	1		All		12		
23	Same	31		"		3		
24	Same	3		W 1/2		4		
25	Same	29		W 1/2		2		
26								
27	Touch Geo W & Mary	27		All		4		
28	Same	5		"		50		
29	Stone W.H	9 & 11		"	42" each	4		
30	Same	21 & 23		"	1" "	2		
31	Same	13		"		9		
32	Same	15-17-19		"	41" each	3		
33	Smith Elizabeth	33		"		3		
34	Same	39		"		1		
35								
36	Wells J.W.	36		All		5		
37	Same	38		"		1		
38	Woolam Hannah	35		"		3		
39	Same	37		"		1		
40	Wells H	34		S 1/2		25		
41	Wells Isaac P.	10		All		24		
42	Same	12-14-16-18		"	\$2.00 each	8		
43	Same	20-22		"	\$2.00 "	4		
44	Same	24		"		1		
45						8186		

Improvement, Frankfort, James Tp 5th Annual Installment, 1884.

Annual Installment.	Delinquencies on Dec. Duplicate.		Penalty of 15 per cent. on Delinquencies.		REMARKS
	Dolls.	Cts.	Dolls.	Cts.	
1105 74			36	21	
140			4 00		
168			2 40		
28			4 0		
28			4 0		
98					
10					
140					
322					
14					
42			1 53		
224					
10					
10					
14			51		
140			2 00		
140			1		
140			2		
168					
42					
56					
28					
56			80		
7			10		
56					
28					
176					
48					
48					
14					
70					
14					
42					
14					
350			2 50		
336					
112					
56					
14					
1146 04			6 35		

Land Duplicate of Taxes for the *Frankfort* *Ostrander* *Dublin* Road

Improvement, *Jerome Township*

5th Annual Installment, 1884.

No.	OWNERS NAMES	Number of Entry.	Original Quantity.	Water Courses.	Original Proprietors.	Number of Acres Taxed.	Total Assessment.		Annual Installment.	Delinquencies on Dec. Duplicate.		Penalty of 15 per cent. on Delinquencies.	REMARKS
							Dolls.	Cts.		Dolls.	Cts.		
1	<i>Picket B H.</i>	<i>2991</i>	<i>1330</i>	<i>Seneca River</i>	<i>John Phillips</i>	<i>2 1/4</i>	<i>578 6</i>	<i>119</i>	<i>783 62</i>	<i>81</i>	<i>11</i>		1
2	<i>Same</i>	<i>"</i>	<i>"</i>	<i>"</i>	<i>"</i>	<i>11</i>	<i>31</i>	<i>327</i>					2
3	<i>Same</i>	<i>"</i>	<i>"</i>	<i>"</i>	<i>"</i>	<i>50</i>	<i>143</i>	<i>2431</i>					3
4													4
5	<i>Ryan Patrick</i>	<i>2991</i>	<i>1330</i>	<i>"</i>	<i>"</i>	<i>90</i>	<i>415</i>	<i>7106</i>					5
6	<i>Ryan Samuel C.</i>	<i>"</i>	<i>"</i>	<i>"</i>	<i>"</i>	<i>14 1/2</i>	<i>219</i>	<i>3723</i>					6
7	<i>Raypole Abram</i>	<i>"</i>	<i>"</i>	<i>"</i>	<i>"</i>	<i>1 1/4</i>	<i>5</i>	<i>85</i>			<i>50</i>		7
8													8
9	<i>Shrews Bedford</i>	<i>2365</i>	<i>66 2/3</i>	<i>"</i>	<i>Wm Croghan</i>	<i>1 3/4</i>	<i>380</i>	<i>64</i>					9
10	<i>Stewart J. J.</i>	<i>2991</i>	<i>1330</i>	<i>"</i>	<i>John Phillips</i>	<i>37</i>	<i>174</i>	<i>4958</i>					10
11	<i>Same</i>	<i>"</i>	<i>"</i>	<i>"</i>	<i>"</i>	<i>30</i>	<i>106</i>	<i>1802</i>					11
12	<i>Stewart John</i>	<i>"</i>	<i>"</i>	<i>"</i>	<i>"</i>	<i>5</i>	<i>26</i>	<i>442</i>					12
13	<i>Same</i>	<i>3003</i>	<i>17 1/2</i>	<i>"</i>	<i>Wm Croghan</i>	<i>11 1/2</i>	<i>64</i>	<i>1088</i>					13
14	<i>Same</i>	<i>3014</i>	<i>190</i>	<i>"</i>	<i>W Silman</i>	<i>43</i>	<i>200</i>	<i>34</i>					14
15	<i>Stewart Nathaniel</i>	<i>"</i>	<i>"</i>	<i>"</i>	<i>"</i>	<i>29</i>	<i>143</i>	<i>4431</i>					15
16	<i>Stone J. W. L. H.</i>	<i>3003</i>	<i>17 1/2</i>	<i>"</i>	<i>Wm Croghan</i>	<i>15</i>	<i>39</i>	<i>663</i>					16
17	<i>Smart John S.</i>	<i>2990</i>	<i>66 1/2</i>	<i>"</i>	<i>John Phillips</i>	<i>67</i>	<i>237</i>	<i>4079</i>					17
18													18
19	<i>Harnes John G.</i>	<i>2995</i>	<i>66 2/3</i>	<i>"</i>	<i>B Key</i>	<i>70</i>	<i>237</i>	<i>4079</i>					19
20	<i>Same</i>	<i>3014</i>	<i>190</i>	<i>"</i>	<i>W Silman</i>	<i>5</i>	<i>21</i>	<i>357</i>					20
21	<i>Harnes Rachel</i>	<i>"</i>	<i>190</i>	<i>"</i>	<i>"</i>	<i>10</i>	<i>31</i>	<i>527</i>					21
22	<i>Woolam William</i>	<i>2991</i>	<i>1330</i>	<i>"</i>	<i>John</i>	<i>12 1/2</i>	<i>28</i>	<i>476</i>					22
23	<i>Wells James H.</i>	<i>3003</i>	<i>17 1/2</i>	<i>"</i>	<i>Wm Croghan</i>	<i>1/2</i>							23
24	<i>Same</i>	<i>2365</i>	<i>66 2/3</i>	<i>"</i>	<i>"</i>	<i>58</i>	<i>271</i>	<i>4607</i>					24
25	<i>Woolam Israel</i>	<i>"</i>	<i>"</i>	<i>"</i>	<i>"</i>	<i>50</i>	<i>108 20</i>	<i>1840</i>					25
26	<i>Woolam Mary M. G.</i>	<i>2991</i>	<i>1330</i>	<i>"</i>	<i>John Phillips</i>	<i>1/2</i>	<i>1</i>	<i>17</i>			<i>62</i>		26
27	<i>Wells Isaac B.</i>	<i>"</i>	<i>"</i>	<i>"</i>	<i>"</i>	<i>1</i>	<i>5</i>	<i>85</i>			<i>1 00</i>		27
28	<i>Woolam Peter</i>	<i>2365</i>	<i>66 2/3</i>	<i>"</i>	<i>J. Parker</i>	<i>26</i>	<i>95</i>	<i>1618</i>					28
29													29
30													30
31													31
32	<i>Asbury F. B.</i>	<i>6</i>	<i>All</i>				<i>10</i>	<i>170</i>			<i>2 00</i>		32
33	<i>Same</i>	<i>8</i>	<i>"</i>				<i>12</i>	<i>204</i>			<i>2 40</i>		33
34	<i>Same</i>	<i>26-28</i>			<i>1.3" road</i>		<i>6</i>	<i>102</i>			<i>1 20</i>		34
35													35
36	<i>Baker S.</i>	<i>2</i>	<i>S 1/2</i>				<i>7</i>	<i>119</i>					36
37	<i>Same</i>	<i>30</i>	<i>E 1/2</i>				<i>1</i>	<i>17</i>					37
38													38
39	<i>Port Elizabeth & Sarah</i>	<i>34</i>	<i>A 1/2</i>				<i>10</i>	<i>170</i>					39
40													40
41	<i>Harrist John E.</i>	<i>7</i>	<i>All</i>				<i>23</i>	<i>391</i>					41
42	<i>Same</i>	<i>25</i>	<i>"</i>				<i>2</i>	<i>31</i>					42
43	<i>Holmes Catharine A.</i>	<i>2</i>	<i>A 1/2</i>				<i>4</i>	<i>68</i>			<i>2 04</i>		43
44													44
45							<i>8474</i>	<i>144058</i>			<i>9287</i>		45

Land Duplicate of Taxes for the *Frankfort* *Orlando* *the Public Road*

No.	OWNERS NAMES	Number of Entry.	Original Quantity.	Water Courses.	Original Proprietors.	Number of Acres Taxed.	Total Assessment.	
							Dolls.	Cts.
		46		Portion			8474	
1	JOO F	3		S 1/2			18	
2	Same	29		"			2	
3								
4	Worrie N.	32		E 1/2			2	
5								
6	Raypole Austin	30		N 1/2			10	
7	Raypole Abram	4		"			10	
8	Raypole John	40		"			10	
9								
10	Stone W. H.	9-11		all				\$3 ⁰⁰ each
11	Same	21-23-17-19		"			4	1 ⁰⁰ "
12	Same	13		"			7	
13	Same	15		"			2	
14	Sully W. B.	1		"			12	
15	Same	31		"			3	
16	Same	3		N 1/2			4	
17	Same	29		"			2	
18	Smith Elizabeth	33		all			3	
19	Same	39		"			1	
20	South G. W. & M.	5		"			50	
21	Same	27		"			4	
22								
23	Woolam Hannah	35		all			3	
24	Same	37		"			1	
25	Wells W.	34		S 1/2			25	
26	Wells Isaac B.	10		All			24	
27	Same	12		All			3	
28	Same	14		"			2	
29	Same	16		"			2	
30	Same	18		"			2	
31	Same	20		"			2	
32	Same	22		"			2	
33	Same	24		"			1	
34	Wells J. W.	36		"			6	
35	Same	38		"			1	
36							8700	

Improvement, *Frankfort, Irvine Township, 5th Annual Installment, 1884.*

No.	Annual Installment.	Dolls.	Cts.	Dolls.	Cts.	Dolls.	Cts.	Delinquencies on Inc. Duplicate.	Penalty of 15 per cent. on Delinquencies.	REMARKS
		1440	58					10	67	
		3	06							
			34							
			34					102		
			170					2 00		
			170					1 00		
			170					2 00		
			1 02							
			68							
			1 53							
			34							
			2 04							
			57							
			68							
			34							
			51							
			17							
			8 50					10 00		
			68					80		
			57							
			17							
			4 25					2 50		
			4 08							
			51							
			34							
			34							
			34							
			34							
			17							
			1 02							
			17							
			1479	20				11 0	19	

Land Duplicate of Taxes for the *Dover & Perkins Road*

Improvement, *Dover Sp* 5th Annual Installment, 1884.

No.	OWNERS NAMES	Number of Entry.	Original Quantity	Water Courses.	Original Proprietors.	Number of Acres Taxed.		Total Assessment.		Annual Installment.		Delinquency on Dec. Duplicate.		Penalty of 15 per cent. on Delinquencies.		REMARKS
						Dolls.	Cts.	Dolls.	Cts.	Dolls.	Cts.	Dolls.	Cts.	Dolls.	Cts.	
1	Travis H. B.	5497	1358	Blues Cr	R Means	19 1/2	40	147	510	293	05					1
2	Same	"	"	"	"					95						2
3	Heming Mary W	5469	1000	Scotch River	H. B. Bunting	28	86			16	34					3
4	Heming Elizabeth	"	"	"	"	26 1/2	25			4	75					4
5	Trout Samantha	5498	1358	Blues Cr	R Means	20	10			1	90					5
6	Fry Michael	5469	1000	Scotch River	H. B. Bunting	110	114			21	66					6
7										433	85					7
8	Trapani Stephen	5501	900	Mill Cr	R Means	39 1/2	40			7	60					8
9	Same	"	"	"	"	24	35			6	65					9
10	Smith Samuel	"	"	"	"	50	11			7	09					10
11	Gregg Lucinda	5498	"	Blues Cr	"	159 1/2	150			28	50					11
12																12
13	Johnson Priscilla	5498	1358	Blues Cr	R Means	35	70			13	30		7	00		13
14	Johnson A. C.	"	"	"	"	20	15			7	80					14
15	Johnson Jeremiah	"	"	"	"	33	20			3	80					15
16	Johnson Samuel	"	"	"	"	44	194	60		38	92		21	70		16
17	Same	5505	900	"	"	137	238			14	22		23	80		17
18																18
19	Land Samuel & Ellen	5497	1358	Blues Cr	R Means	28 1/2	44			8	36		14	40		19
20	Loggatt Abner W	5499	"	"	"	281 1/2	957			181	83					20
21																21
22	W. Troy Margaret	5497	1358	Blues Cr	R Means	79	150			28	50					22
23	W. Troy John	"	"	"	"	146 1/2	234			44	46					23
24	Wagon Samuel	"	"	"	"	94	94			17	86					24
25	Ward J. H.	5498	"	"	"	114 1/2	162			30	78					25
26	Wangens Martin	5499	"	"	"	22	61			11	60		8	80		26
27	Phillips Adair	5497	1358	"	"	99 1/2	177			33	63					27
28	Perkins J. H.	5498	1358	Blues Cr	R Means	80 1/2	268			50	92					28
29	Perkins Edw. J.	5505	"	"	"	42 1/2	68			12	92					29
30	Perkins H. W.	"	"	"	"	72	180			34	20					30
31	Perkins J. M. Rachel	"	"	"	"	8	30			3	80					31
32	Same	"	"	"	"	21	64			12	16					32
33	Same	5469	1000	Scotch River	H. B. Bunting	28 1/2	15			28	5		6	15		33
34	Perkins Rachel J.	5497	1358	Blues Cr	R Means	8 1/2	25			4	75					34
35	Perkins Wm H.	5469	1000	"	H. B. Bunting	160	150			28	50		15	00		35
36	Perkins Thos R.	"	"	"	"	85	51			9	50					36
37	Same	"	"	"	"	28 1/2	29			5	51					37
38	Perkins C. H. & Others	5498	1358	"	Robt Means	78 1/2	164			31	16					38
39	Perkins J. M.	"	"	"	"	33	80			15	30					39
40	Perkins Remy A	5499	"	Scotch River	H. B. Bunting	40	52			9	88					40
41	Perkins Rachel J	5469	1000	"	"	5	37			7	05					41
42	Rittenhouse J. H.	5499	1358	Blues Cr	Robert Means	128 1/2	230			43	70					42
43	Rittenhouse Saml T.	"	"	"	"	200	552	90		105	05					43
44	Same	"	"	"	"	22	66			12	54		17	60		44
45	Rittenhouse James	"	"	"	"	143	396	10		75	25					45

1370.13
38.34
1408.47

Land Duplicate of Taxes for the *Hinton Hill* Road

Improvement, *Dover Tp* 5th Annual Installment, 1884.

No.	OWNERS NAMES	Number of Entry.	Original Quantity.	Water Courses.	Original Proprietors.	Number of Acres Taxed.	Total Assessment.		Annual Installment.		Delinquencies on Dec. Duplicate.		Penalty of 15 per cent. on Delinquencies.		REMARKS
							Dolls.	Cts.	Dolls.	Cts.	Dolls.	Cts.	Dolls.	Cts.	
1	Baughman Josiah	3956	1000	Well Cr	John White	62	150	75	10						1
2	Bowen William	4065	1087	"	John Overton	23	20	28	0			200			2
3	Burkpile J. S.	5135	1000	"	John Pride	3	3	4	2						3
4	Bergu S. W.	"	"	"	"	32	21	29	4						4
5	Burton James	9028	1000	"	John Hunt	40	60	84	0						5
6	Bruny A. G.	3956	1000	"	John White	8	25	35	0						6
7	Doane	9028	1000	"	John Hunt	92	230	322	0						7
8	Baughman Jacob	"	"	"	"	32	30	42	0						8
9	Baughman John	"	"	"	"	25	25	35	0						9
10	Beecher Geo & J. M. Taylor	5135	1000	"	John Pride	39	45	63	0						10
11															11
12	Cupper Elizabeth	3007	1087	"	John Graham	28	35	49	0						12
13	Same	"	"	"	"	14	25	35	0						13
14															14
15	Chickadee Jacob	5135	1000	Well Cr	John Pride	1/2	2	28	0						15
16															16
17	Cushman S. E.	5135	"	"	"	38	40	56	0						17
18	Damm Sarah	1028	"	"	John Hunt	35	30	49	0						18
19															19
20	Graham George	3956	1000	"	John White	55	160	77	40						20
21	Same	4065	1087	"	John Overton	24	40	56	0						21
22															22
23	Hugh L. Louisa	5135	1000	"	John Pride	50	60	84	0						23
24	Henderson Thomas	9028	"	"	John Hunt	42	60	84	0						24
25	Kennett Elizabeth	5135	"	"	John Pride	1	2	28	0			40			25
26															26
27	Liggett William	3007	1087	"	John Graham	32	100	14	0						27
28	Liggett Mary W.	"	"	"	"	107	120	168	0						28
29	Low Charles	3956	"	"	John White	118	325	455	0						29
30	Same	"	"	"	"	112	316	444	0						30
31	Same Josiah	9028	1000	"	John Hunt	48	50	7	0						31
32															32
33	Hacker Peter	3007	1005	Well Cr	John Graham	50	75	105	0						33
34	McCray William J.	3956	1000	"	John White	46	140	196	0						34
35	McIntire Sam & C. Williams	5135	1000	"	John Pride	34	1	14	0						35
36															36
37	Morris Rebecca S.	5135	1000	Well Cr	John Pride	80	140	196	0						37
38															38
39	Richey Joseph K.	9028	1000	Well Cr	John Hunt	17	45	63	0						39
40	Same	3956	"	"	John White	166	445	643	0						40
41	Same	4065	"	"	John Overton	133	280	392	0						41
42	Same	9028	"	"	John Hunt	62	180	252	0						42
43	Same	"	"	"	"	129	160	224	0						43
44	Richey Leonard	4065	1000	"	John Overton	40	50	7	0						44
45	Robman John	5135	"	"	John Pride	112	260	364	0						45
						3780		52940							

Land Duplicate of Taxes for the *Vinton Hill* Road

Improvement, *Dover Tp.* 5th Annual Installment, 1884.

No.	OWNERS NAMES	Number of Entry.	Original Quantity.	Water Courses.	Original Proprietors.	Number of Acres Taxed.	Total Assessment.		Annual Installment.	Delinquencies on Duplicates.		Penalty of 15 per cent. on Delinquencies.		REMARKS
							Dolls.	Cts.		Dolls.	Cts.	Dolls.	Cts.	
1	Russell Joseph	9028	1000	Mill Cr.	John Root	40	3780	529	40	5			1	
2	Ramsay John C.	3007	1087	" "	John Graham	33	50	7		5			2	
3	Same	"	"	" "	" "	10	20	280		2			3	
4	Ramsay Eleanor	"	"	" "	" "	13 1/2	90	1260		9			4	
5													5	
6	Shuler David V	5135	1000	Mill Cr.	John Pride	3/8	1	14			20		6	
7	Shuler William	"	"	" "	" "	3/8	1	14					7	
8	Shuler David	"	"	" "	" "	3/4	1	14			20		8	
9	Shuler W.A.	"	"	" "	" "	1 1/2	2	28			40		9	
10													10	
11	Thompson James	4056	1000	Mill Cr.	John Whit	66	200	28					11	
12	Taylor Andrew	4068	1000	" "	John Overton	153	300	48					12	
13	Same	1307	"	" "	W. Sandridge	10 1/2	35	490					13	
14	Same	"	"	" "	" "	4	12	168					14	
15	Same	"	1087	" "	John Graham	205	550	77					15	
16	Same	"	"	" "	" "	55 1/2	145	2030					16	
17	Simpson James	5135	1000	" "	John Pride	205 1/2	550	77					17	
18	Simpson W.P.	"	"	" "	" "	107	280	3920					18	
19	Same	4068	"	" "	John Overton	32	60	840					19	
20	Same	5135	1000	" "	John Pride	4	5	70					20	
21													21	
22	White John H.	5135	1000	Mill Cr.	John Pride	1/2	1	14					22	
23	Weaver George	"	"	" "	" "	1/8	2	28					23	
24													24	
25													25	
26													26	
27													27	
28	Lots in New Dover												28	
28	Bowen J.C.	36		E 1/2			2	28					28	
29	Bergel S.A.	53	56	"	1 st Each		2	28					29	
30													30	
31	Columbus Leah A.	23	44	All	1 st Each		2	28					31	
32													32	
33	Daily Cudline	35		"	"		2	28			20		33	
34													34	
35	Ketchum John	54	55	"	1 st Each		2	28					35	
36													36	
37	McCrack J.	39		"	"		5	70					37	
38	McIntire Saml	42		"	"		2	28					38	
39													39	
40	Roberts William	40		"	"		2	28					40	
41													41	
42	Shuler William	45		Part	"		1	14					42	
43	Shuler W.A.	41		all	"		4	56					43	
44													44	
45							6159	86226			24	40	45	

Land Duplicate of Taxes for the *Kenton Hill* Road

No.	OWNERS NAMES	Number of Entry.	Original Quantity.	Water Courses.	Original Proprietors.	Number of Acres Taxed.	Total Assessment.	
							Dolls.	Cts.
1	Thompson James	5		M.		6159	1	
2	Same	6		"			1	
3	Same	7		"			1	
4	Same	8		"			1	
5	Same	45		"			1	
6	Same	38		H 1/2		5	1	
7	Same	36		E 1/2		1	1	
8								
9	Woods & Dolbear	46		M.		1	1	
10	Williams G.C.	48-49		"	\$1 ⁰⁰ Each	2	2	
11						6173		
12								
13								
14								
15	Kenton Hill, Mill Creek Township							
16	Boring H.S.	3956	1000	Well Cr.	John White	33 1/2	33	
17	Saugman Tracy	1507	1000	" "	R Landridge	4 1/2	1	
18	Wooden Kimball	3956	1000	" "	John White	33 1/2	3 45	
19	Eason J. W.	2995	500	" "	J Jeffries	54	54	
20	Starram Jasper	3965	1000	" "	John White	12 1/2	12	
21	Same	"	"	" "	"	7 1/2	80	
22	Liggett Abner Jr	2995	800	" "	J Jeffries	36	15	
23	Liggett Abner	1507	1000	" "	R Landridge	100	35	
24	Liggett Luther	"	"	" "	"	42	40	
25	Same	3950	"	" "	John White	76 1/2	80	
26	Longbrake Geo W.	"	"	" "	"	53 1/2	55	
27	Ramsey John C	2995	800	" "	J Jeffries	10	15	
28	Stimmel Robt L	"	"	" "	"	50	25	
29	Land Sarah	3956	1000	" "	John White	15 1/2	1 53	
30	Shields Wm K.	1307	"	" "	R Landridge	490	416	
31	Shields J.P.	"	"	" "	"	30	15	
32	Danborn Martha	"	"	" "	"	8	15	
33	Thompson James	3950	1000	" "	John White	99	420	
34	Same	1307	"	" "	R Landridge	12	5	
35	Thompson R.B.	"	"	" "	"	30	10	
36								
37	Town of Watkins							
38	Banks John	14		Part		1	1	
39	McIntire Cornelius	8-10-00		All.		2	2	
40	Same	14		Part		1	1	
41	Owen Harriet	2		All.		1	1	
42	Same	4		"		1	1	
43	Straw S.W.	12		"		1	1	
44								
45						1338		

Improvement, *Locust (New Dover)* 5th Annual Installment, 1884.

No.	Annual Installment.	Delinquencies on Dec. Duplicate.	Penalty of 15 per cent. on Delinquencies.	REMARKS	
				Dolls.	Cts.
	86226		24 70		
1	14		20		1
2	14				2
3	14				3
4	14				4
5	14				5
6	70				6
7	14				7
8					8
9	14				9
10	28		20		10
11	86422		24 80		11
12					12
13					13
14					14
15					15
16	467				16
17	14				17
18	48				18
19	756				19
20	168				20
21	1120				21
22	210				22
23	490				23
24	560				24
25	1120				25
26	770				26
27	210		150		27
28	350				28
29	22				29
30	5824				30
31	210				31
32	210				32
33	5880				33
34	70				34
35	140				35
36					36
37					37
38	14		20		38
39	28		40		39
40	14		20		40
41	14				41
42	14				42
43	14				43
44					44
45	18732		2 30		45

Land Duplicate of Taxes for the *Rehoy and Henswalt Road*

Improvement, *Paris Township* 5th Annual Installment, 1884.

No.	OWNERS NAMES	Number of Entry.	Original Quantity.	Water Courses.	Original Proprietors.	Number of Acres Taxed.		Total Assessment.		Annual Installment.		Delinquencies on Dec. Duplicate.		Penalty of 15 per cent. on Delinquencies.		REMARKS
						Dolls.	Cts.	Dolls.	Cts.	Dolls.	Cts.	Dolls.	Cts.	Dolls.	Cts.	
1	<i>Cody John</i>	3352	800	<i>Mill Cr</i>	<i>Ed Dowse</i>	30	8			144						1
2	<i>Cody Michael</i>	"	"	"	"	45 ¹⁰ / ₁₀₀	12			216						2
3																3
4	<i>Cotter Benjamin</i>	3352	800	<i>Mill Cr</i>	<i>Ed Dowse</i>	15 ¹⁰ / ₁₀₀	5			90			30			4
5																5
6	<i>Johnson Jeremiah</i>	3352	800	<i>Mill Cr</i>	<i>Ed Dowse</i>	12 ⁵ / ₁₀₀	5			90			30			6
7																7
8	<i>Mummy Isaac</i>	3352	800	<i>Mill Cr</i>	<i>Ed Dowse</i>	10	4			72						8
9																9
10	<i>Nicol John L</i>	3352	800	<i>Mill Cr</i>	<i>Ed Dowse</i>	50	10			180						10
11																11
12	<i>Neller Edward</i>	3352	800	<i>Mill Cr</i>	<i>Ed Dowse</i>	50	10			180						12
13							54			972			100			13
14																14
15																15
16																16
17																17
18																18
19	<i>Andrews W K</i>	5501	500	<i>Mill Cr</i>	<i>R Means</i>	48 ¹⁰ / ₁₀₀	25			11						19
20																20
21	<i>Baughman Percy</i>	4065	1000	<i>Mill Cr</i>	<i>John Overton</i>	20	30			480			300			21
22	<i>Same</i>	"	"	"	"	5	5			128			80			22
23	<i>Same</i>	"	"	"	"	5	8			138			80			23
24	<i>Biggs Julia A</i>	"	"	"	"	5	14			224						24
25	<i>Bowen Wm</i>	"	"	"	"	122	230			110			2500			25
26	<i>Bowen Mahala</i>	"	"	"	"	22	55			880						26
27	<i>Bowie W J</i>	"	"	"	"	5 ¹⁰ / ₁₀₀	12			192						27
28	<i>Columbia Leah</i>	5501	500	"	<i>Robt Means</i>	11	7 ¹⁵ / ₁₀₀			114						28
29	<i>Crosby Wm P</i>	5501	1100	<i>Mill Cr</i>	<i>John Overton</i>	26	30			480						29
30	<i>Clugge James</i>	"	"	"	"	50	120			1920						30
31																31
32	<i>Furman Caroline</i>	4065	1000	<i>Mill Cr</i>	<i>John Overton</i>	1	1			16			10			32
33																33
34	<i>Gamble Robert Jr</i>	4065	1000	<i>Mill Cr</i>	<i>John Overton</i>	30	7550			1208			750			34
35	<i>Gamble Robert Sr</i>	"	"	"	"	15 ⁷ / ₁₀₀	39450			6312			3950			35
36	<i>Gault John</i>	"	"	"	"	13 ³ / ₁₀₀	30			480						36
37	<i>Gault Thomas</i>	"	"	"	"	12	20			380						37
38	<i>Gamble Samuel</i>	"	"	"	"	115	116			1856			1160			38
39	<i>Same</i>	"	"	"	"	46	117			1872			1170			39
40	<i>Same</i>	"	"	"	<i>John Graham</i>	24	62			992			620			40
41																41
42	<i>Kewey M L</i>	3007	1057	<i>Mill Cr</i>	<i>J. Graham</i>	15	30			480						42
43	<i>Kewey Williams</i>	"	"	"	"	103	258			4128						43
44																44
45	<i>Liggett Arthur</i>	5501	800	"	<i>R. Means</i>	149	360			5760						45
							7023 ¹⁵ / ₁₀₀			32370			10020			

Land Duplicate of Taxes for the Corner Road

Improvement, Union Township 5th Annual Installment, 1884.

No.	OWNERS NAMES	Number of Entry.	Original Quantity.	Water Courses.	Original Proprietors.	Number of Acres Taxed.	Total Assessment.		Annual Installment.		Delinquency on Disc. Duplicate.		Penalty of 15 per cent. on Delinquency.		REMARKS
							Dolls.	Cts.	Dolls.	Cts.	Dolls.	Cts.	Dolls.	Cts.	
1	Burnham Daniel	7491	1500	Trachels	The Moon	41 1/2	7		77						1
2	Birdell Malin	9461	500	" "	Robinson and Fulton	25 1/2	7		77						2
3	Boylan A	4494	400	Larby "	W. Green	26 1/2	3		33						3
4	Burnham Daniel	5776	1000	Trachels Cr	R. Young	31 1/2	5		55						4
5	Boylan A and E.	4494	400	Larby Cr	W. Dun	33	5		55						5
6	Boylan Eliza	7406	150	Trachels	J. Messenberg	30 1/2	45		5 28						6
7	Burnham White	5785	1295	Trachels Cr	" "	100	30		3 30						7
8	Burnham H. H.	5765	"	" Cr	R. Means	21 3/4	76		8 36						8
9	Burnham Hiram G.	5776	1000	" "	R. Young	37 3/4	450		50						9
10	Burnham W. & Eliza	7491	"	" "	The Moon	55	550		61						10
11	Blond John	12235	150	Larby "	W. Green	23	250		28						11
12	Baker Mrs J. O.	4745	104 1/2	" "	J. Poythrop	48 1/2	1450		160						12
13	Same	5152	220	" "	H. Whiting	1	50		05						13
14	Brown Catharine	5765	700	Trachels Cr	R. Means	54 1/2	35		3 85		1050				14
15	Same	5708	200	" "	J. Galloway	2 1/4	1		11		30				15
16	Same	5152	220	" "	H. Whiting	17	8		88		246				16
17	Same	4745	102 1/2	Larby "	J. Poythrop	25	1250		138		375				17
18	Burnham Catharine	5776	1000	" "	R. Young	56 1/2	14		1 54						18
19															19
20	Cullen S. J.	4745	102 1/2	Larby Cr	J. Poythrop	12	6		66						20
21	Same	5152	220	Trachels Cr	H. Whiting	30	13		1 43						21
22	Same	"	"	" "	" "	22	850		93						22
23	Same	5152	220	" "	Means & Whiting	111 1/10	46		5 06						23
24	Same	5523	700	" "	R. Means	119	20		2 80						24
25	Same	17160	600	Larby "	C. Smith	2	50		05						25
26	Cutbertson J. W.	5765	700	Trachels Cr	R. Means	11 1/2	775		85						26
27	Cornier John R.	7406	500	Larby Cr	David Cornier	30 1/2	45		5 28						27
28	Cornier Thos C.	"	"	" "	" "	30 1/2	45		5 28						28
29	Cornier John	"	"	" "	" "	138 1/2	215		23 65						29
30	Same	"	"	" "	" "	95	59		6 49						30
31	Same	5708	200	Trachels Cr	James Galloway	70 1/2	160		11						31
32	Same	4745	102 1/2	Larby Cr	J. Poythrop	44	70		7 70						32
33	Crauston John	4494	500	" "	W. Green	22 3/4	39		4 29						33
34	Cool Phillip L.	7390	95	Larby "	A. Walker	13 1/2	7		77						34
35	Same	4277	346 1/2	" "	Key & Sullivant	135	16		1 76						35
36	Same	4277	139 1/2	" "	" "	75	7 50		82						36
37	Dun Robert L.	12235	600	" "	Saml Smith	440	80		8 80						37
38	Same	5239	150	" "	W. Dun	2 1/2	50		05						38
39															39
40	Ert Charles	4891 1/2	102 1/2	Larby Cr	Dun and Poythrop	10	1		11						40
41	Fullington James	7182	800	Trachels Cr	James Parrott	110	13		1 43						41
42	Same	7467	195	" "	R. Green	9	1		11						42
43	Same	4446	200	" "	Wm Green	170	17		1 87						43
44	Same	4407	466 1/2	" "	O. Smith	170	17		1 87						44
45	Same	5265	700	" "	R. Means	63	7		77						45
							1176 75		12390					1693	

Land Duplicate of Taxes for the

Comer Road

Improvement, Union Tp

5th Annual Installment, 1884.

No.	OWNERS NAMES	Number of Entry.	Original Quantity.	Water Courses.	Original Proprietors.	Number of Acres Taxed.	Total Assessment.		Annual Installment.		Delinquency on Dec. Duplicate.		Penalty of 15 per cent. on Delinquencies.		REMARKS
							Dolls.	Cts.	Dolls.	Cts.	Dolls.	Cts.	Dolls.	Cts.	
1	Ferry Patrick	9798	112 1/2	Trucks Cr	J. Poythorp	11	1126	75	123	94	16	95		1	
2														2	
3	G. Leon Samuel	9891	112 1/2	Darby Cr	Robert Poythorp	5 1/4		1	11					3	
4	Same	9891	100	"	H. Dunn	2 1/2		50	06					4	
5	G. M. Thomas	9798	122 1/2	"	J. Poythorp	156	188		2068					5	
6	Same	8508	200	Truck "	J. Holloway	158	170		1914					6	
7														7	
8	Hopkins W.D.	8765	700	Trucks Cr	R. Means	55	8		88					8	
9	Same	9161	500	"	Robinson & Fulton	10	16		176					9	
10	Kathaway Elias	8509	122 1/2	"	Holloway & Poythorp	177 1/2	299		3789					10	
11	Rumphrey C.W.	9161	500	"	Robinson & Fulton	7 1/2	225		28					11	
12	Hammond C. W.	8533	86 1/2	Darby Cr	Johnson et al.	102 1/2	18		198		180			12	
13	Hammond Jonathan	11807	46 1/2	Darby Cr	O. Smith	2	25		03		02			13	
14	Hammond W. A.	"	"	"	"	2	25		03		02			14	
15	Roward William	8301	200	Trucks Cr	R. Means	19	2		42					15	
16	Same	8470	100	"	R. Montgomery	36	11		44					16	
17	Same	8766	1000	"	R. Young	50	6		66					17	
18	Roward Oliver Hair	7991	1500	"	Thos. Moon	40	10		110					18	
19	Kathaway C.P.	9798	122 1/2	"	Holloway & Poythorp	32 1/2	50		550					19	
20	Kathaway Elias	9798	102 1/2	Darby "	J. Poythorp	189	151		1661					20	
21	Karas William	"	"	"	"	133 1/2	62		682					21	
22	Roward Helen	"	"	"	"	11	5		58					22	
23	Crager Francis	8157	500	Trucks Cr	H. Whiting	41	12		132		120			23	
24	Same	9798	102 1/2	Darby "	J. Poythorp	5	150		16		15			24	
25	W. H. Waterman	"	112 1/2	"	Poythorp & Dean	278	40		142					25	
26	Same	"	102 1/2	"	J. Poythorp	27 1/2	550		60					26	
27	Kathaway C.P.	"	"	"	"	3 1/2	5		50					27	
28	Rumphrey C.W.	8215	700	Trucks Cr	R. Means	80	24		264		240			28	
29	W. H. Waterman	9798	112 1/2	Darby "	Dean & Poythorp	16	3		33					29	
30	Roward Nathan	11277	566 1/2	"	Kay & Sullivant	28 1/2	3		33					30	
31	Same	7536	286	"	Walke & Dean	10 1/2	4		44					31	
32	Same	7522	333 1/2	"	J. Walke	690	107		1177					32	
33	Same	9799	102 1/2	"	J. Poythorp	70	17		187					33	
34	Same	12748	14 1/2	"	H. Dunn	15	850		94					34	
35	Same	7890	379	"	Walke & Dean	41	5		55					35	
36	Same	7407	479	"	H. Dunn et al	84 1/2	39		429					36	
37	Same	7710	379	"	Walke & Dean	37 1/2	5		55					37	
38	Same	"	"	"	"	40 1/2	5		55					38	
39														39	
40	Kimball Milo	8452	220	Trucks Cr	H. Whiting	55	16		176					40	
41	Kimball J. W.	8766	1000	"	R. Young	92 1/2	21		231					41	
42	Same	"	"	"	"	1 1/4	50		05					42	
43	Same	9161	500	"	Robinson & Fulton	46	8		88					43	
44	Same	1492	"	"	"	29 1/4	7		77					44	
45														45	

2462

27082

2254

Land Duplicate of Taxes for the *Cornier* Road

Improvement, *Union Tp.* 5th Annual Installment, 1884.

No.	OWNERS NAMES	Number of Entry.	Original Quantity.	Water Courses.	Original Proprietors.	Number of Acres Taxed.	Total Assessment.		Annual Installment.	Delinquencies on Dec. Duplicate.		Penalty of 15 per cent. on Delinquencies.	REMARKS
							Dolls.	Cts.		Dolls.	Cts.		
1	<i>Mengel, Luther</i>	<i>747</i>	<i>595</i>	<i>Trachy Cr</i>	<i>Walke et al</i>	<i>15 3/4</i>	<i>3546</i>	<i>95</i>	<i>390</i>	<i>16</i>			
2	<i>Same</i>	<i>5265</i>	<i>700</i>	<i>" "</i>	<i>R. Means.</i>	<i>71 1/4</i>	<i>11</i>		<i>44</i>				
3	<i>Same</i>	<i>"</i>	<i>"</i>	<i>" "</i>	<i>" "</i>	<i>45</i>	<i>6</i>		<i>121</i>				
4	<i>Same</i>	<i>4986</i>	<i>1000</i>	<i>" "</i>	<i>W. Heath</i>	<i>19 1/2</i>	<i>2</i>		<i>66</i>				
5	<i>Same</i>	<i>7770</i>	<i>595</i>	<i>" "</i>	<i>J. Walke et al</i>	<i>45</i>	<i>9</i>		<i>82</i>				
6	<i>Same</i>	<i>7789</i>	<i>1300</i>	<i>" "</i>	<i>Parrott et al</i>	<i>90</i>	<i>20</i>		<i>99</i>				
7	<i>Same</i>	<i>5265</i>	<i>1500</i>	<i>" "</i>	<i>" "</i>	<i>304</i>	<i>35</i>		<i>220</i>				
8	<i>Same</i>	<i>5265</i>	<i>900</i>	<i>" "</i>	<i>Means et al.</i>	<i>186</i>	<i>2</i>		<i>605</i>				
9	<i>Same</i>	<i>"</i>	<i>"</i>	<i>" "</i>	<i>" "</i>	<i>8 1/2</i>	<i>150</i>		<i>22</i>				
10	<i>Same</i>	<i>"</i>	<i>700</i>	<i>" "</i>	<i>R. Means.</i>	<i>44</i>	<i>5</i>		<i>16</i>				
11	<i>Same</i>	<i>9441</i>	<i>500</i>	<i>" "</i>	<i>Robinson & Fulton</i>	<i>25 1/2</i>	<i>7</i>		<i>55</i>				
12							<i>366945</i>		<i>77</i>				
13									<i>40363</i>		<i>24</i>	<i>14</i>	

Land Duplicate of Taxes for the

Jewell & Blue Road

Improvement, Paris Township

5th Annual Installment, 1884.

No.	OWNERS NAMES	Number of Entry.	Original Quantity.	Water Courses.	Original Proprietors.	Number of Acres Taxed.	Total Assessment.		Annual Installment.		Delinquencies on Dec. Duplicate.		Penalty of 15 per cent. on Delinquencies.		REMARKS
							Dolls.	Cts.	Dolls.	Cts.	Dolls.	Cts.	Dolls.	Cts.	
1	Johnson Ginter	4673	666 2/3	Mill Cr	E Rickman	50	1981 20	316	99			16	41		1
2	Jarvis Emanuel	4736	750	" "	John Prid	66	24		384						2
3	Same	4075	666 2/3	" "	B. Biggs	128 1/2	175		70						3
4	Same	"	"	" "	" "		2		16						4
5	Same	"	"	" "	" "		37		18						5
6	Johnson David C.	5778	1567	" "	R. Means	35	15		240						6
7	Knott E B.	4666	750	Mill Cr	John Overton	37	46		736						7
8	Same	1913	500	" "	Thos Kennon	12	15		240						8
9	Reeky George	5736	750	" "	John Prid	33	11		176						9
10															10
11	Long S P.	4673	750	Mill Cr	E Rickman	5	12		192						11
12															12
13	McManus William	1913	500	Mill Cr	Thos Kennon	59	16		256						13
14	Same	3275	1567	" "	R. Means	4	1		16						14
15	Same	"	"	" "	" "		10		3						15
16	Martin B	4073	666 2/3	" "	E Rickman	42	38		948						16
17															17
18	Orabard Samuel	4073	666 2/3	Mill Cr	E Rickman	15	37		592						18
19	Same	"	"	" "	" "		20		50						19
20															20
21	Seare Sulzer	4075	666 2/3	Mill Cr	B. Biggs	126 1/2	316		5056						21
22	Paulina C	1913	500	" "	Thos Kennon	2	1		16						22
23	Parker A J	5778	1567	" "	R. Means	23	28		448			350			23
24	Same	4074	600	" "	B. Biggs	1 1/2	2		32			20			24
25	Same	4075	666 2/3	" "	" "	35 1/2	88		1408			850			25
26	Powers Polly Ann	5738	"	" "	J. Hill	65	25		4			250			26
27															27
28	Reid George S.	4666	750	Mill Cr	John Overton	6	2		32						28
29	Same	4074	600	" "	B. Biggs	9	22 1/2		365						29
30	Robison A B.	1913	500	" "	Thos Kennon	9	450		74			150			30
31	Same	"	"	" "	" "	6	300		18			60			31
32	Rodes Walter H.	"	"	" "	" "	60	92		1472						32
33	Reid George	4074	600	" "	B. Biggs	35 1/2	60		960						33
34	Reid William	"	"	" "	" "	127 1/2	315		5088						34
35	Reid David	4075	666 2/3	" "	" "	59	148		1368						35
36	Richardson David	"	"	" "	" "	80	40		640						36
37															37
38	Southard J D	4666	750	Mill Cr	John Overton	3	3		48			30			38
39	Daylin Isaac & Mary	5778	1567	" "	R. Means	10	250		40			25			39
40	Staley C.	1913	500	" "	Thos Kennon	8	10		160						40
41	Staley Roxey Jane	4074	600	" "	B. Biggs	80	200		32						41
42	Southard J D	4666	750 2/3	" "	John Overton	87 1/4	44		714						42
43	Same	"	"	" "	" "	33	41		656						43
44	Same	4073	666 2/3	" "	E Rickman	64 1/4	160		2560						44
45	Same	"	"	" "	" "	82	205		3280						45
							4354		69664			33	36		

Land Duplicate of Taxes for the

Jewell & Blue Road

Improvement, Liberty Sp.

5th Annual Installment, 1884.

No.	OWNERS NAMES	Number of Entry.	Original Quantity.	Water Courses.	Original Proprietors.	Number of Acres Taxed.	Total Assessment.		Annual Installment.		Delinquencies on Inc. Duplicate.		Penalty of 15 per cent. on Delinquencies.		REMARKS
							Dolls.	Cts.	Dolls.	Cts.	Dolls.	Cts.	Dolls.	Cts.	
1	James Franklin	4/01	1333 3/4	Mill Cr	P. Turner	2 1/2	307 3/4	49	52			2 ⁰⁰		1	
2	Turner John	5-19-9	1000	" "	R. Means	40	100	16						2	
3	Same	"	"	" "	" "	25	63	10	08					3	
4	Turner Addison	4/01	1333 3/4	" "	P. Turner	7 1/4	92	14	72					4	
5	Same	"	"	" "	" "	25	18	2	88					5	
6	Turner Harrison	"	"	" "	" "	17	17	2	72					6	
7														7	
8	Wright Michael	5-19-9	1000	Mill Cr	R. Means	33	82	13	12			8	20	8	
9														9	
10														10	
11														11	
12	Bunham King C.	4		all			4	64						12	
13	Donohue J. M.	16		"			4	64				4	0	13	
14	Devin Samuel	32		"			4	64				4	0	14	
15	Downs Catharine	13-14		"			5	50	88					15	
16	Dunlop Robert	21		"			5	80						16	
17	Same	3		"			4	64						17	
18	Franklin & Turner	9		"			2	50	40			5	3	18	
19	Same	10		"			2	80	45			5	3	19	
20	Kartman Margaret A	24		"			4	64						20	
21	Lordless David W. Co	12		"			3	50	56			7	0	21	
22	Lusk Charles	36		"			3	50	56			7	0	22	
23	Kartman D. W.	27		"			3	50	56					23	
24	W. Hoop J. W.	15		"			3	50	56			1	40	24	
25	Hippen M. W.	28		"			3	50	56			7	0	25	
26	Reidy Jupp K.	17		"			3	30	53					26	
27	Reynolds John	24		"			4	50	72					27	
28	Rhynes Mary C.	23		"			3	50	56			3	5	28	
29	Rinehart Josephine	6		"			4	64						29	
30	Ronette C. J. & S.	1		1/2 Warehouse			3	18				2	58	30	
31	Shirk Henry	7		all			4	64						31	
32	Same	8		"			4	64						32	
33	Shirk Silas	5		"			4	64				1	20	33	
34	Shirk Hannah	29		"			3	50	56					34	
35	Stirling S. A.	31		"			3	50	56			3	5	35	
36	Spader Wm J.	18		"			4	64						36	
37	Stickney Cleaver	21		"			3	48						37	
38	Same	22		"			1	80	88					38	
39	Turner Samuel	11		"			4	64				8	0	39	
40	Turner Harrison	19		"			4	50	72			1	80	40	
41	Same	20		"			1	64				1	60	41	
42	Titus W. H.	25		"			4	64						42	
43														43	
44	Woods S. Solbear	1		1/2 Warehouse			2	50	40			2	5	44	
45								356	540	570	46	62	01	45	

No.	OWNERS NAMES <i>Allen Township</i>	Number of Entry.	Original Quantity.	Water Courses.	Original Proprietors.	Number of Acres Taxed.	Total Assessment.		Annual Installment.	Delinquencies on Disc. Duplicate.		Penalty of 15 per cent. on Delinquencies.	REMARKS
							Dolls.	Cts.		Dolls.	Cts.		
1	Andrews T. C.	12308	1000	Darby Cr.	Mazy Vance	7 1/8	5	75			50		1
2													2
3	Baker Wm & J.	158	1200	Darby Cr.	Charles Sims	50	10	150					3
4	Same	4880	250	" "	John Kays	30 1/2	5	75					4
5	Bryan J. W.	158	1200	" "	Charles Sims	19 1/2	10	150					5
6	Same	"	"	" "	" "	25	15	275					6
7													7
8	Cougill J. J.	4933	1000	Darby Cr.	J. Sears	69	40	6			400		8
9	Cougill John D.	4880	250	" "	John Kays	34 1/2	15	225					9
10	Criswell Mahala	158	1200	" "	Charles Sims	11	5	75					10
11	Cougill Thomas	12308	1000	" "	Mazy Vance	22 1/4	79	1185					11
12	Cremery William	"	"	" "	" "	60	60	9					12
13	Same	"	"	" "	" "	60	50	750					13
14	Cougill Emma & D. Moore	3163	800	" "	R. Stevenson	40	5	75					14
15													15
16	Dittus Jeremiah	12308	1000	Darby Cr.	Mazy Vance	29	8	120					16
17													17
18	Edwards C. C.	4880	250	Darby Cr.	John Kays	32 1/2	5	75					18
19													19
20	Ford Rhoda	158	1200	Darby Cr.	Chas Sims	37	35	525			3 50		20
21	Same	"	"	" "	" "	37 1/2	30	450			3 50		21
22	Ford Daniel	"	"	" "	" "	73	80	1200			8 00		22
23													23
24	Hoyover William	158	1200	Darby "	Mazy Vance	35	680	102			1 00		24
25	Hoyover Charles	"	"	" "	" "	17	420	63			50		25
26													26
27	Inskip Nancy	158	1200	Darby Cr.	Charles Sims	78	55	1275					27
28													28
29	Jordan William	4933	500	Darby Cr.	J. Sears	112 3/4	150	5250					29
30	Jordan George	158	1200	" "	Chas Sims	6 1/2	40	6					30
31	Squires	"	"	" "	" "	5 1/2	2	30					31
32	Samuel	"	"	" "	" "	1 1/2	1	15					32
33	Johnson Benjamin	"	"	" "	" "	78 1/2	75	1125					33
34													34
35	Kennedy James	158	1200	Darby Cr.	Charles Sims	57 1/4	15	225					35
36													36
37	Lawson J.	158	1200	Darby Cr.	Charles Sims	6	6	90					37
38	Loveland Harriet W.	"	"	" "	" "	50	54	855			5 70		38
39													39
40	McEwen T. W.	4933	500	Darby Cr.	J. Sears	190	150	2250					40
41	Moser Catharine & H. Moore	4880	250	" "	J. Kays	14 1/4	40	6			400		41
42													42
43	Overfield Saml	12308	1000	Darby Cr.	Mazy Vance	4	21	30					43
44													44
45							1091	16365			5020		45

Land Duplicate of Taxes for the *Western Lewisburg* Road

Improvement, *Liberty Tp.* 5th Annual Installment, 1884.

No.	OWNERS NAMES	Number of Entry	Original Quantity	Water Courses	Original Proprietors	Number of Acres Taxed	Total Assessment		Annual Installment	Delinquencies on Dec. Duplicate		Penalty of 15 per cent. on Delinquencies	REMARKS	No.
							Dolls.	Cts.		Dolls.	Cts.			
1	<i>Austin Elizabeth</i>	<i>5270</i>	<i>200</i>	<i>Dartmouth</i>	<i>J. Winter</i>	<i>48 1/2</i>	<i>20</i>	<i>0</i>						1
2	<i>Same</i>	<i>1230</i>	<i>1000</i>	<i>" "</i>	<i>W. Vance</i>	<i>9 1/2</i>	<i>5</i>	<i>75</i>				<i>No Record.</i>	2	
3													3	
4	<i>Burton Orval</i>	<i>3490</i>	<i>100</i>	<i>Dartmouth</i>	<i>J. Hopperd</i>	<i>70</i>	<i>110</i>	<i>1650</i>					4	
5	<i>Crozier Jonathan</i>	<i>5370</i>	<i>200</i>	<i>" "</i>	<i>J. Winter</i>	<i>18 1/2</i>	<i>25</i>	<i>375</i>			<i>2 50</i>		5	
6	<i>Cochran D.R.</i>	<i>12100</i>	<i>750</i>	<i>" "</i>	<i>A. Rogerson</i>	<i>100</i>	<i>224</i>	<i>3360</i>					6	
7	<i>Cochran Nancy M.</i>	<i>"</i>	<i>"</i>	<i>" "</i>	<i>" "</i>	<i>25</i>	<i>56</i>	<i>840</i>					7	
8	<i>Crowder W.M.</i>	<i>5267</i>	<i>100</i>	<i>" "</i>	<i>" "</i>	<i>50</i>	<i>80</i>	<i>120</i>					8	
9	<i>Same</i>	<i>3490</i>	<i>100</i>	<i>" "</i>	<i>J. Hopperd</i>	<i>25</i>	<i>35</i>	<i>525</i>					9	
10													10	
11	<i>Harce Benjamin</i>	<i>14400</i>	<i>1823</i>	<i>Dartmouth</i>	<i>A. Rogers</i>	<i>73 1/2</i>	<i>230</i>	<i>3450</i>					11	
12													12	
13	<i>Harston W. Whitney</i>	<i>10560</i>	<i>1823</i>	<i>Dartmouth</i>	<i>A. Rogers</i>	<i>100</i>	<i>356</i>	<i>5340</i>		<i>14 24</i> <i>42 72</i>		<i>No Record. 40 A Wm Ballinger 60 A Nancy A McJadden</i>	13	
14													14	
15	<i>Laurion James & Minnie</i>	<i>5270</i>	<i>200</i>	<i>Dartmouth</i>	<i>W. Russell</i>	<i>20</i>	<i>42</i>	<i>630</i>					15	
16													16	
17	<i>McElwain W.M.</i>	<i>5270</i>	<i>200</i>	<i>Dartmouth</i>	<i>W. Russell</i>	<i>50</i>	<i>50</i>	<i>750</i>					17	
18	<i>McFadden Joseph</i>	<i>1250</i>	<i>750</i>	<i>" "</i>	<i>B. Dorsey</i>	<i>83</i>	<i>309</i>	<i>4635</i>				<i>No Record.</i>	18	
19	<i>Milla R W K. L.</i>	<i>3490</i>	<i>1713</i>	<i>" "</i>	<i>A. Rogers</i>	<i>82 1/2</i>	<i>240</i>	<i>36</i>					19	
20													20	
21	<i>Simps J. W. & Wm</i>	<i>13849</i>	<i>80</i>	<i>Dartmouth</i>	<i>J. Gallaway</i>	<i>304</i>	<i>40</i>	<i>6</i>			<i>400</i>		21	
22	<i>Same</i>	<i>1252</i>	<i>750</i>	<i>" "</i>	<i>B. Dorsey</i>	<i>90</i>	<i>200</i>	<i>30</i>			<i>20 00</i>		22	
23	<i>Tullman E. & W.M.</i>	<i>5270</i>	<i>200</i>	<i>" "</i>	<i>W. Russell</i>	<i>125 1/2</i>	<i>230</i>	<i>3650</i>					23	
24	<i>Same</i>	<i>13271</i>	<i>90</i>	<i>" "</i>	<i>J. Spencer</i>	<i>4</i>	<i>120</i>	<i>18</i>					24	
25	<i>Tullman Ezra</i>	<i>"</i>	<i>"</i>	<i>" "</i>	<i>"</i>	<i>82 1/2</i>	<i>200</i>	<i>30</i>					25	
26	<i>Same</i>	<i>5270</i>	<i>200</i>	<i>" "</i>	<i>W. Russell</i>	<i>20</i>	<i>43</i>	<i>645</i>					26	
27	<i>Townsend Rodz</i>	<i>3490</i>	<i>100</i>	<i>" "</i>	<i>J. Hopperd</i>	<i>59</i>	<i>190</i>	<i>2850</i>					27	
28	<i>Same</i>	<i>12400</i>	<i>1823</i>	<i>" "</i>	<i>A. Rogers</i>	<i>57 1/2</i>	<i>172</i>	<i>2580</i>					28	
29								<i>446 55</i>			<i>83 46</i>		29	
30													30	
31													31	
32													32	
33	<i>Gregg Ashton</i>	<i>14700</i>	<i>1000</i>	<i>Wheel</i>	<i>Mazy Vance</i>	<i>100</i>	<i>477</i>	<i>5247</i>					33	
34	<i>Same</i>	<i>17472</i>	<i>1600</i>	<i>" "</i>	<i>" "</i>	<i>45</i>	<i>710</i>	<i>2310</i>					34	
35	<i>Moore J.F.</i>	<i>10500</i>	<i>1600</i>	<i>Wheel</i>	<i>Mazy Vance</i>	<i>30</i>	<i>14200</i>	<i>1562</i>				<i>Drop not in territory</i>	35	
36												<i>Drop not in territory</i>	36	
37	<i>Rhoads G. & W.</i>	<i>"</i>	<i>"</i>	<i>" "</i>	<i>" "</i>	<i>47</i>	<i>22325</i>	<i>2455</i>				<i>Drop not in territory</i>	37	
38	<i>Rhoads May A</i>	<i>"</i>	<i>"</i>	<i>" "</i>	<i>" "</i>	<i>47</i>	<i>244-</i>	<i>2684</i>	<i>27 25</i>				38	
39													39	
40	<i>Smart Joseph E.</i>	<i>14700</i>	<i>1600</i>	<i>Wheel</i>	<i>Mazy Vance</i>	<i>115</i>	<i>55</i>	<i>605</i>			<i>6 15</i>		40	
41													41	
42	<i>Vanstewer George</i>	<i>"</i>	<i>"</i>	<i>" "</i>	<i>" "</i>	<i>25</i>	<i>25</i>	<i>275</i>	<i>251</i>		<i>5 00</i>		42	
43													43	
44								<i>1166 25</i>	<i>128 28</i>				44	
45													45	

Miss Jancy

Wheeler Road

Improvement Liberty Township 5th Annual Installment 1884

Drop not in territory
Drop not in territory
Drop not in territory

Land Duplicate of Taxes for the York and Dutch Road

Improvement, York Township 5th Annual Installment, 1884.

No.	OWNERS NAMES	Number of Entry.	Original Quantity.	Water Courses.	Original Proprietors.	Number of Acres Taxed.		Total Assessment.		Annual Installment.	Delinquencies on Dec. Duplicate.		Penalty of 15 per cent. on Delinquencies.		REMARKS
						Dolls.	Cts.	Dolls.	Cts.		Dolls.	Cts.	Dolls.	Cts.	
1	Upha Joseph S	2832	1000	Bikes Cr.	P. Mansfield	82	25			4					1
2	Upham Eugene P.	2982	1000	"	J. Fairbourn	44	10			1 60					2
3	Upham William	3236	1000	"	Barley & Menigman	34 1/2	8			1 28		1 60			3
4	Upham Wm Jr.	"	"	"	"	2 1/2	1			16			20		4
5															5
6	Queen Tobias E.	2834	1000	Bikes Cr.	Barley & Menigman	84 1/2	110			17 60					6
7	Bates Ellis R.	2984	1000	"	J. Fairbourn	12	7 60			1 21					7
8	Same	"	"	"	Barley & Menigman	33	37			5 92					8
9	Same	"	"	"	"	88 1/2	77			12 32					9
10	Ballinger Mrs W.	"	"	"	J. Fairbourn	70	46 1/2			7 42					10
11	Bates Levi E.	"	"	"	"										11
12	Ballinger J. W.	2984	1000	"	J. M. Gregory	38	49			6 40					12
13	Ballinger Gust B.	3236	1000	"	Barley & Menigman	38	40			6 40					13
14	Ballinger Christian	"	"	"	"	111 1/2	164			26 24					14
15	Ballinger George	"	"	"	"	35 1/2	71			11 36					15
16	Brooks Nathaniel	3234	"	"	"	50	48			4 48					16
17	Bowling J. J.	6154	"	"	R. Moxness	5 1/2	11			1 76		1 10			17
18	Same	"	"	"	"	17 1/2	3			4 8		30			18
19	Bechtel John	3235	1000	"	Barley & Menigman	65	72 60			11 62					19
20	Same	"	"	"	"	15	30			4 80		6 00			20
21	Baughman Jacob	"	"	"	"	6	13 50			2 16					21
22	Ballinger J. W.	"	"	"	"	13 1/2	30			4 80					22
23															23
24	Gust J. M.	3235	1000	Bikes Cr.	Barley & Menigman	7 1/2	17			2 72					24
25	Gust James R.	6155	1039	"	J. Gillon	31	5			80					25
26	Gust John W.	2984	1000	"	J. M. Gregory	67 1/2	126			20 16					26
27	Same	3235	1000	"	Barley & Menigman	3 1/2	6			96					27
28	Gust C. W.	3234	1000	"	"	2 1/4	4			64		70			28
29	Gust C. L.	"	"	"	"	3 1/4	8			96		60			29
30	Cable J. H.	3238	"	"	"	30	11			1 76					30
31	Gust W.	2982	1000	"	J. Fairbourn	51	19			3 04					31
32															32
33	Danforth Bliss	2832	1000	Bikes Cr.	P. Mansfield	65 1/2	15			2 40					33
34	Same	3236	"	"	Barley & Menigman	10	15			2 40					34
35	Drake L. K.	2982	"	"	J. Fairbourn	35	27			4 32					35
36	Same	2984	"	"	J. M. Gregory	57 1/2	38			6 08					36
37	Drake Rebecca C.	"	"	"	"	50	46			7 36					37
38	Drake John F.	3236	"	"	Barley & Menigman	59	34			5 44					38
39	Lewis George	3238	"	"	"	2 1/2	8			1 28					39
40	Lewis Oliver B.	2982	"	"	"	100 1/2	56			8 96					40
41	Same	3239	"	"	"	70	42			6 72					41
42															42
43															43
44															44
45															45

1202 10

192 33

12 20

208.01

No.	OWNERS NAMES	Number of Entry.	Original Quantity.	Water Courses.	Original Proprietors.	Number of Acres Taxed.	Total Assessment.		Annual Installment.	Delinquencies on Dec. Duplicate.		Penalty of 15 per cent. on Delinquencies.		REMARKS
							Dolls.	Cts.		Dolls.	Cts.	Dolls.	Cts.	
1	Spake Francis W.	654	1700	Baker Cr	R Means	82	22	147	33					1
2	Same	3235	2000	" "	Barley & Merryman	47	94	352	15	06				2
3	Demorest John P.	3236	1000	" "	" "	33 1/2	38	608			3	80		3
4	Spake C. L.	"	"	" "	" "	50	100	16						4
5	Same	2984	"	" "	J. M. Gregory	17 1/2	17	272						5
6	Dixon L. O.	3290	"	" "	Barley & Merryman	32 1/2	13	208			1	30		6
7	Davis Linley	3238	"	" "	" "	14 1/2	13	48			2	58		7
8	Davis Simon	"	"	" "	" "	7 1/2	4	64						8
9	Dally Isaac	3236	2041	" "	" "	40	15	240						9
10	Same	"	"	" "	" "	99 1/2	34	544						10
11	Same	"	"	" "	Thos Bowyer	196	38	608						11
12	Same	5290	1	" "	" "	52	9	144						12
13	Spake Warren J.	"	"	" "	R. Means	72	12	192						13
14														14
15	Elliott John C.	654	1700	Baker Cr	R Means	96	25	400						15
16	Same	5290	1000	" "	Thos Bowyer	60	12	192						16
17														17
18	Figley Jonas	3234	1000	Baker Cr	Barley & Merryman	25	13	208						18
19	Fleckenstein Stephen	5290	1000	" "	Thomas Bowyer	77	22	352						19
20														20
21	Howard Cahice & Sager	3234	1000	Baker Cr	Barley & Merryman	152	311	50	4984		71	00		21
22	Huffman John	2832	1000	" "	P. Mansfield	65 1/2	12	192						22
23	Harvey W. D.	2982	1000	" "	A Fairbairn	184	335	5360						23
24	Same	3235	"	" "	Barley & Merryman	191	150	214						24
25	Hicks H. P. & J. W.	"	"	" "	" "	15	4	64						25
26	Kramer John	"	"	" "	" "	57 1/2	115	1840						26
27	Hicks Edward	"	"	" "	" "	81	160	4560			32	50		27
28	Kramer W. H.	"	"	" "	" "	50	100	16						28
29	Hill Thomas	"	"	" "	" "	90 1/8	69	1104			6	90		29
30	Hicks Edward	"	"	" "	" "	20	22 1/2	358						30
31	Kramer Christiana	3235	"	" "	" "	3 1/2	3	48			slipped	90		31
32	Karis Virgil C.	3237	"	" "	" "	42 1/2	22	352						32
33	Same	"	"	" "	" "	7 1/2	5	80						33
34														34
35	January Nesbit	5290	1000	Baker Cr	Thos Bowyer	196	37	592						35
36														36
37	Knox A. E.	3237	1000	Baker Cr	Barley & Merryman	70	14	224						37
38	Same	3238	"	" "	" "	10	2	32						38
39	Knox Wm	"	"	" "	" "	12 1/2	3	48						39
40	Kozartu Henry	5239	"	" "	" "	61	30	480						40
41	Kozartu F. L.	3234	"	" "	" "	18	1	16						41
42	Kennedy John	2984	"	" "	J. M. Gregory	75	38	608						42
43	Kellar Joshua W.	"	"	" "	" "	43 1/4	18	288						43
44	Same	2982	"	" "	A Fairbairn	115	65	20	1043					44
45	Kellar J. W.	"	"	" "	" "	5	2	10	44					45

3193

51088

12862

Land Duplicate of Taxes for the York Centre & Bethel Road

No.	OWNERS NAMES	Number of Entry.	Original Quantity.	Water Courses.	Original Proprietors.	Number of Acres Taxed.	Total Assessment.	
							Doll.	Cts.
1	Lane Wm	2832	1000	Bokes Cr	P. Mainfold	55	5193 12	
2	Loring Levi	6155	1059	"	J. Chubb	13	3	
3								
4	Moffitt Jaud	3234	1000	Bokes Cr	Barley & Meryman	26	39	
5	Moffitt W. C.	"	"	"	"	13	18	
6	Moffitt M. L. <small>See F.R. Register</small>	"	"	"	"	0	0	
7	M ^c Edermy Margaret	3235	1000	"	"	50	35	
8	M ^c Edermy Robt	3238	1000	"	"	32	12	
9	Same	3234	"	"	"	48	54	
10	Same	3237	"	"	"	5 1/2	19	
11	Middlesworth Steheny	3240	"	"	Thomas Bowyer	100	38	
12	Middlesworth Wm	"	"	"	"	100	30	
13	Maris Sylvester	2832	"	"	P. Mainfold	39	9	
14								
15	Overholser L.	3234	"	Bokes Cr	Barley & Meryman	40	30	
16								
17	Penhorwood Jno	3234	1000	Bokes Cr	Barley & Meryman	3/4	3	
18	Same	3235	"	"	"	82	165	
19	Same	3234	"	"	"	184 1/2	370	
20	Penhorwood Wm F.	3236	"	"	"	70	56	
21	Same	3234	"	"	"	17	14	
22	Polner William W.	3235	"	"	"	1 1/2	52	
23	Penhorwood John W.	"	"	"	"	55 1/2	113	
24	Plotner Geo S.	5290	"	"	Thos Bowyer	25	8	
25	Putkins Wm	2832	"	"	P. Mainfold	43	6	
26								
27	Russell Thomas	5290	1000	Bokes Cr	J. Bowyer	70	20	
28	Roa Levi	4832	1000	"	P. Mainfold	25	5	
29	Reckman Thomas	3234	"	"	Barley & Meryman	1 1/2	2	
30								
31	Southard Francis H.	3230	"	Bokes Cr	Barley & Meryman	39	37	
32	State of Ohio	3234	"	"	"	21	4	
33	Skidmore Wm M.	6154	"	"	R. Means	70	82	
34	Same	3236	"	"	Barley & Meryman	196	110	
35	Southard Louisa O.	6155	1059	"	A. Fairbairne	20	3	
36	Southard H. H.	5982	1000	"	"	133 1/2	40	
37	Skidmore Thomas	6154	1700	"	R. Means	90 1/2	15	
38	Southard Joseph	"	"	"	"	40	8	
39	Siger G. H.	3236	"	"	Barley & Meryman	10	8	
40	Shultz J. H.	"	"	"	"	7	10	
41								
42								
43								
44								
45								

Improvement, York Tp.

5th Annual Installment, 1884.

Annual Installment.	Delinquencies on Dec. Duplicate.		Penalty of 15 per cent. on Delinquencies.		REMARKS
	Doll.	Cts.	Doll.	Cts.	
510 88			128	68	
192					
48					
624			370		
288			180		
560					
192			400		
864			1360		
144			150		
608					
480					
144					
480			300		
48					
2640					
5920					
896					
224					
832					
1808					
128					
96					
320			400		
80					
32					
5920					
64			344		
1312					
1760					
48					
640					
240					
128					
128					
160					

4613

73808

10422

Land Duplicate of Taxes for the Bellefontaine & Delaware Road

No.	OWNERS NAMES	Number of Entry.	Original Quantity.	Water Courses.	Original Proprietors.	Number of Acres Taxed.	Total Assessment.	
							Dolls.	Cts.
1	Belt & Amrin	5630	900	Blues Cr.	R. Means	110	250	
2	Bell Sylvester	5630	1000	Bokes "	F. Frazer	96 3/4	290	
3	Same	"	"	"	"	3 1/4	5	
4	Burlapier D. W.	5630	900	"	R. Means	23 3/4	10	
5	Gurry W. L.	803	1000	Bokes Cr.	W. Temple	4 1/2	20	
6	Same	"	"	"	"	8 1/2	41	
7	Clevinger Perry	"	"	"	W. Temple	30	20	
8	Cary Stephen	3692	1000	"	F. Frazer	90	290	
9	Cary Geo. W.	"	"	"	"	81	29	
10	Cary Geo. W.	"	"	"	"	4	1	
11	Cary Geo. W.	"	"	"	"	22	66	
12	Clevinger Calvin E.	3692	"	"	"	48	75	
13	Clevinger F. M.	"	"	"	"	55	58	
14	Clevinger W. S.	803	1000	"	W. Temple	48	25	
15	Cookling J. B. et al	"	"	"	"	10	20	
16	Cary Geo. W.	3692	1000	"	F. Frazer	100	50	
17	Davis S.	6010	711	Bokes Cr.	P. W. Ladd	60	130	
18	Easterday Martin	803	1000	"	W. Temple	36 3/4	25	
19	Friend Eliza J.	3893	1000	Bokes Cr.	F. Frazer	2 1/2	58	
20	Freshwater Geo. C.	"	"	"	"	17	34	
21	Freshwater Geo. & Elizabeth	"	"	"	"	48	80	
22	Gandy John S.	3692	1000	Bokes Cr.	F. Frazer	17	34	
23	Gandy John S.	"	"	"	"	4 1/4	3	
24	Gardner Albert	803	1000	"	W. Temple	22 3/4	50	
25	Knee W. W.	3692	1000	Bokes Cr.	F. Frazer	76	212	
26	Same	"	"	"	"	84	150	
27	Kiddrett David	5630	900	Blues Cr.	R. Means	15	25	
28	Same	803	1000	Bokes "	W. Temple	90	91	
29	Kiddrett Wm	5630	900	Blues Cr.	R. Means	56 1/2	30	
30	Knee W. W.	"	"	"	"	33	15	
31	Kiddrett G. B.	"	"	"	"	35	15	
32	Knightargin Henry	803	1000	Bokes Cr.	W. Temple	4	5	
33	Knight W. J.	3692	"	"	F. Frazer	4	21	
34	Knight W. J.	"	"	"	"	2 1/2	1	
35	Knight W. J.	"	"	"	"	3	3	
36	Jordou Anna R.	803	1000	Bokes Cr.	W. Temple	54 1/2	61	
37	Joliff Wm	3692	1000	"	F. Frazer	115	80	
38	Leeding Robt	803	1000	Bokes Cr.	W. Temple			
39								
40								
41								
42								
43								
44								
45								

2238

Improvement, Leeburg Tp 5th Annual Installment, 1884.

Annual Installment.	Delinquencies on Duplicates.		Penalty of 15 per cent. on Delinquencies.		REMARKS
	Dolls.	Cts.	Dolls.	Cts.	
40			25		1
46 40			58		2
80			1		3
160					4
3 20					5
6 56					6
3 20					7
46 40					8
46 40					9
16					10
10 56					11
12					12
8					13
4			2 53		14
3 20					15
8					16
4 80			6 00		17
4					18
8					19
5 44					20
48					21
8					22
14 80					23
5 44					24
8					25
33 92					26
24					27
4					28
14 56					29
4 80					30
2 40					31
80					32
32					33
16					34
48					35
9 76					36
12 80					37
35 808					38
					39
					40
					41
					42
					43
					44
					45

35808

Land Duplicate of Taxes for the Bellefontaine & Delaware Road

No.	OWNERS NAMES	Number of Acres Entry.	Original Quantity.	Water Courses.	Original Proprietors.	Number of Acres Taxed.	Total Assessment.	
							Dolls.	Cts.
1	McAdow Hugh	5630	900	Blues Cr.	R. Means	10	10	
2	May Virginia	6510	711	"	B. W. Ladd	39	19	
3	May R. D.	"	"	"	"	14	7	
4	Miller Thos J.	3692	1000	"	F. Frazer	19	76	
5	M. Vay J. M.	3693	"	"	"	2 1/2	2	
6	Same	"	"	"	"	10 3/4	20	
7	Same	"	"	"	"	1/8	1	
8	Mulvan James	3692	"	Bokes Cr.	"	95	35	
9	Mulvan Wm M.	"	"	"	"	40	15	
10	Mulvan Wm J.	"	"	"	"	30	60	
11	Mulvan Alexander	"	"	"	"	15	44	
12	Mulvan Cornelius	"	"	"	"	39	131	
13	McMister R. S.	5630	900	"	R. Means	2 3/4	1	
14	Same	803	1000	"	W. Temple	13 3/4	7	
15	Same	5613	1000	Blues Cr.	J. M. Bailey	50	17	
16	McAdow Hugh	803	1000	Bokes Cr.	W. Temple	20	13	
17	Same	"	"	"	"	00	00	
18	McIntire Darius	3693	1000	"	F. Frazer	5 1/2	5	
19	May Mary	"	"	"	"	11 1/2	7	
20	McBride Susannah	"	"	"	"	1/2	25	
21								
22	Phipps Johnston	3692	1000	Bokes Cr.	F. Frazer	5	14	
23								
24	Smith Andrew J.	803	1000	Bokes Cr.	W. Temple	75	37	
25	Solach John J.	5680	900	Blues Cr.	R. Means	20	25	
26	Stricker A. B.	803	1000	Bokes Cr.	F. Frazer	15	50	
27	Same	"	"	"	W. Temple	8 1/4	10	
28	Scott Alf.	3693	1000	"	F. Frazer	15 1/2	8	
29	Scott W. E. Wm.	"	"	"	"	30	60	
30	Sheneman E. M.	3692	1000	"	"	7	28	
31								
32	Taylor J. R.	803	1000	Bokes Cr.	W. Temple	102 1/2	100	
33	Taylor Emma	"	"	"	"	43 1/2	25	
34	Taylor D. B.	3692	1000	"	F. Frazer	117 1/2	131	
35	Wesley O. C.	3693	1000	"	"	1/2	1	
36	Wright Levi	"	"	"	"	3 1/2	9	
37								
38	Wallace Julia	3692	1000	Bokes Cr.	F. Frazer	10	40	
39	Same	"	"	"	"	10	40	
40	Walter Samuel	"	"	"	"	100	114	
41	Welsh G. S.	5630	900	Blues Cr.	R. Means	56 1/2	30	
42	Welsh Elizabeth	803	1000	Bokes Cr.	W. Temple	20	15	
43	White Isaac	3692	2000	"	F. Frazer	27	25	
44	Welsh B. H.	3693	1000	"	"	7 1/4	10	
45	Gene Isaac	{ 803 3692 " }	{ 1000 1000 1000 }	"	{ W. Temple F. Frazer " }	{ 74 297 36 }	{ 10 828 97 }	

4469 75

Improvement, Leesburg Tp

5th Annual Installment, 1884.

Annual Installment.	Delinquency on Dec. Duplicate.		Penalty of 15 per cent. on Delinquency.		REMARKS
	Dolls.	Cts.	Dolls.	Cts.	
338 08			92 50		
1 60					
3 04					
1 12					
12 16					
37					
370					
16					
560					
240			3 15		
960					
704					
2096					
16					
112					
272					
218					
80			2 55		
112					
84			10		
224					
592					
4			2 50		
88					
160					
138					
960					
448					
16					
21			2 50		
2096					
16					
1824					
480					
240					
4			12 70		
160			2 00		
1824					
13248					
1552					
71516					
11790					

Land Duplicate of Taxes for the *Pellifountain & Delaware* Road

Improvement, *(Pharistburg) Leeburg Tp* 5th Annual Installment, 1884.

No.	OWNERS NAMES	Number of Entry.	Original Quantity.	Water Courses.	Original Proprietors.	Number of Acres Taxed.	Total Assessment.		Annual Installment.		Delinquencies on Dec. Duplicate.		Penalty of 15 per cent. on Delinquencies.		REMARKS
							Dolls.	Cts.	Dolls.	Cts.	Dolls.	Cts.	Dolls.	Cts.	
1	Bress Saml	5		All			4469	75	715	16					1
2	Beck Alfred	3		"			660		106				198		2
3	Same	9		"			10		02				03		3
4															4
5	Douglas Wm	38		"			380		61				38		5
6															6
7	Fawcett George	36		"			270		43						7
8	Freshwater George	43		"			120		20						8
9	Same	44		"			70		11						9
10	Same	45		"			60		10				03		10
11	Hay Wm	7		"			320		57				32		11
12	Hart H.L.	17		"			50		08						12
13	Same	18		"			4		64						13
14	Same	19		"			50		08						14
15	Same	20		"			70		11						15
16	Hartman M. C.	4		Part.			40		06						16
17	Same	4		All.			5		80						17
18	Wid Peter	28		"			70		11						18
19	Jordan C.R.	23-24		"	60¢ each		120		20				12		19
20	Same	25		"			40		06				04		20
21	Same	26		"			270		43				27		21
22	Lockland Geo.	11-13		"	40¢ each		80		13				05		22
23	Same	12		"			680		109				68		23
24	Same	14		"			70		11				17		24
25	W.C. Combs Anna L.	32		"			320		57						25
26	Same	34		"			60		10						26
27	W. H. Hester James	1		Part.			1350		216						27
28	Same	2		"			50		08						28
29	Robinson W.B.	7		"			40		06						29
30	Same	1		"			5		80						30
31	Sprecker A.B.	6		All			275		46						31
32	Smart Eliza	40-42		"	70¢ each		140		22						32
33	Skidmore S.S.	9		Part.			35		06				03		33
34	Same	10		All			5		80				02		34
35	Sharp John	39		"			280		40				50		35
36	Same	41		"			50		08						36
37	Taylor H.B.	21		"			40		06						37
38	Same	22		"			325		52						38
39	Welsh B.H.	8		"			275		44						39
40	Same	31-33-37		"	40¢ each		120		19				12		40
41	Same	30		Part			40		06				04		41
42	Same	37		All			40		06				12		42
43	White Sarah E.	29		"			40		06						43
44	Same			"			3		48						44
45															45
							4570	55	731	28			122	71	

Land Duplicate of Taxes for the

North West Derby Road

Improvement, Union Tp

5th Annual Installment, 1884.

No.	OWNERS NAMES	Number of Entry.	Original Quantity.	Water Courses.	Original Proprietors.	Number of Acres Taxed.		Total Assessment.		Annual Installment.		Delinquencies on Dec. Duplicate.		Penalty of 15 per cent. on Delinquencies.		REMARKS
						Dolls.	Cts.	Dolls.	Cts.	Dolls.	Cts.	Dolls.	Cts.	Dolls.	Cts.	
1	Thompson Samuel	478	2000	Derby Cr.	R. Keyes	67 1/2	44	6	16							1
2	Same	"	"	"	"	19	52	7	8							2
3																3
4	Co. Philip L.	477	367	"	L. Sullivant	125	120	16	80							4
5	Same	"	463	"	"	82	71	9	94							5
6																6
7	Davis J. H.	478	2000	Derby Cr.	R. Keyes	69	238	33	32							7
8	Same	"	"	"	"	52 1/2	164	22	96							8
9	Davis H. L.	"	"	"	"	4 1/4	8	1	12							9
10	Davis Joseph Sen	"	"	"	"	83 3/4	100	14								10
11																11
12	Howard Nathan	722	3337	Derby Cr.	Walker & Jones	5	4	5	6							12
13																13
14	Red Adelia J.	478	2000	Derby Cr.	R. Keyes	49 1/2	158	22	12							14
15	Same	"	"	"	"	58 1/2	225	31	92							15
16	Same	"	"	"	"	78 1/2	305	42	70							16
17																17
18	Shawler T. R.	478	2000	Derby Cr.	R. Keyes	85	291	40	74							18
19								17	83	24	62					19
20																20
21	North West Derby, New Township.															
22	Abram R. L.	469	1000	Derby Cr.	R. Stevenson	18 1/2	283	3	62							22
23																23
24	Budrick Isaac	469	1000	Derby Cr.	R. Stevenson	38	63	8	84							24
25	Co. Philip	474	200	"	H. Lynn	6 1/2	102	14	28							25
26	Same	479	1300	"	L. Sullivant	172	359	5	06							26
27	Co. Mary	"	"	"	"	95	255	40	32							27
28	David Elizabeth	"	"	"	"	98 1/2	199	2	86							28
29	Howard Nathan	297	1500	"	H. Dunn et al	34 3/4	97 50	13	69							29
30	Same	356	3337	"	Walker & Jones	92 1/2	92	12	88							30
31	Same	474	700	"	Dunn & Hines	10 7/8	107	14	98							31
32	Same	722	4037	"	Dunn et al	18	7	9	8							32
33	Same	"	"	"	"	4 1/2	2	4	8							33
34	Nimball T. M.	297	1300	"	"	131	328	4	92							34
35	Same	269	1000	"	R. Stephenson	8	14	1	96							35
36	Same	"	"	"	"	4 1/2	38	5	32							36
37	Same	551	1037	"	Dunn and O'Leary	79	59	8	26							37
38	Nimball S. J.	551	700	"	Dunn and Hines	18	59	8	26							38
39	Scotts Henry S.	479	1300	"	L. Sullivant	62	38	5	32							39
40	Lincoln Charles	269	1000	Derby Cr.	R. Stephenson	4 1/2	38	5	32							40
41	Lincoln O. E.	474	200	"	H. Dunn	3 1/2	7	9	8							41
42	Same	297	1300	"	L. Sullivant	159	602	8	28							42
43	Same	"	1500	"	H. Dunn et al	57 1/2	163	2	28							43
44	Same	474	"	"	"	3 1/2	10	1	40							44
45	Lee Sarah P.	297	1300	"	L. Sullivant	30 1/2	38	5	32							45

2993 80

41913

Land Duplicate of Taxes for the Inskip and Cray Road

Improvement, Men Township 3rd Annual Installment, 1884.

OWNERS NAMES	Number of Entry.	Original Quantity.	Water Courses.	Original Proprietors.	Number of Acres Taxed.	Total Assessment.		Annual Installment.		Delinquencies on Dec. Duplicate.		Penalty of 15 per cent. on Delinquencies.		REMARKS
						Dolls.	Cts.	Dolls.	Cts.	Dolls.	Cts.	Dolls.	Cts.	
1. Osprey Jno E.	3163	800	Darby Cr.	R. Stephenson	49	100			40					1
2. Knight Charles	2833	1000	"	J. Manifold	96 1/4	300			60					2
3. Sales Walter & Frank	3163	800	"	R. Stephenson	70	135			27					3
4. Beltz Daniel Jr	102	740	"	H. Whiting	4 1/2	12			2 1/2					4
5. Beltz Daniel	"	"	"	"	40	105			21					5
6. Same	2833	1000	"	P. Manifold	60	190			38					6
7. George E. Emma & D. W. M.	3163	800	"	R. Stephenson	10	10			2					7
8. Clark Sheppard	1502	300	"	J. Downey	102 1/2	100			70					8
9. Same	772	1070	"	H. Dun	2	2			40					9
10. Same	2051	8 1/2	"	Dun & Clark	51	25			5					10
11. Same	3681	1000	"	L. Sullivant	115	150			30					11
12. Corbett John	772	1000	"	H. Dun	3 1/2	3			60					12
13. Cody Patrick	3681	1000	"	L. Sullivant	6 3/4	10			2					13
14. Cray Harriet	"	"	"	"	2	2			40					14
15. Same	"	"	"	"	2	2			40					15
16. Cray E. M. (Heis)	3681	2000	"	Sullivant & Manifold	125	265			53					16
17. Cray H. W.	3681	1000	"	L. Sullivant	8 1/2	25			5					17
18. Clark Leiter	"	"	"	"	13 3/4	120			24					18
19. Chaffell Melissa	102	740	"	H. Whiting	4	10			2		4 1/2			19
20. Gufer Oliver W.	3163	800	"	R. Stephenson	20	25			5					20
21. Cray	"	"	"	"	"	"			"					21
22. Graham Matilda	102	740	Darby Cr.	H. Whiting	10 1/2	115			23		23		Horace Graham	22
23. Graham	"	"	"	"	"	"			"		"			23
24. Haines James	1502	200	Darby Cr.	J. Downey	1 1/2	8			160				Dropped by order of Board of town	24
25. Hutchinson J.	"	"	"	"	4 1/2	9			20		1 1/2			25
26. Hollingsworth S. J.	3681	1000	"	L. Sullivant	84	185			21					26
27. Klypeross Albert	102	740	"	H. Whiting	4 1/2	10			2					27
28. Klypeross W. H.	"	"	"	"	31	90			18					28
29. Hollingsworth J. F.	3681	1000	"	L. Sullivant	36 3/4	60 20			12				2 1/2 ^{cts} to S. J. Hollingsworth Tax 3 80	29
30. Inskip H. W. & H. E.	3163	1000	Darby Cr.	L. Sullivant	104	150			36					30
31. McElwain Andrew M.	102	740	"	H. Whiting	34	95			19				Levi Snuffin	31
32. Patrick A. J.	2051	8 1/2	Darby Cr.	Dun & Clark	15	35			7					32
33. Snuffin Levi	3681	1000	Darby Cr.	L. Sullivant	50	120			24					33
34. Same	3163	800	"	R. Stephenson	20	50			10					34
35. Span John J.	2833	1000	"	P. Manifold	3 1/2	10			2					35
36. Snuffin Levi	1502	300	J. Downey	J. Downey	31 1/4	55			11					36
37. Wood James	3681	1000	Darby Cr.	L. Sullivant	94	150			30					37
38. Snuffin Levi	1502	300	"	J. Downey	2	15			3					38
39. Snuffin Levi	"	"	"	"	"	"			"					39
40. Snuffin Levi	"	"	"	"	"	"			"					40
41. Snuffin Levi	"	"	"	"	"	"			"					41
42. Snuffin Levi	"	"	"	"	"	"			"					42
43. Snuffin Levi	"	"	"	"	"	"			"					43
44. Snuffin Levi	"	"	"	"	"	"			"					44
45. Snuffin Levi	"	"	"	"	"	"			"					45

Land Duplicate of Taxes for the *Spotes and Grassy Run Road*

No.	OWNERS NAMES	Number of Entry.	Original Quantity.	Water Courses.	Original Proprietors.	Number of Acres Taxed.	Total Assessment.	
							Dolls.	Cts.
1	Brannon J. W.	6010	711	Blues Cr.	B. H. Ladd.	20	70	
2	Same	"	"	"	"	50	165	
3	Same	"	"	"	"	120	440	
4	Black Miranda	13392 15941	116 1/2	"	J. Hesson.	14 1/2	35	
5	Bras Louise	3694	"	"	"	4	11	
6								
7	Clennan Perry	503	1000	Blues Cr.	H. Sample	31	50	
8	Cookin J. H. et al	"	"	"	"	36 1/2	35	
9	Chesley Nathaniel	6010	711	"	B. H. Ladd.	11 1/2	8	
10	Cord Georgia A	3694	116 1/2	"	J. Hesson	64	145	
11	Curry W. L.	13392 15941	"	"	"	25	50	
12	Same	503	1000	"	H. Sample	57 1/2	130 60	
13	Same	"	"	"	"	44	60 50	
14	Ed Lizzie	3693	"	"	J. Frazer	23	21	
15	Lewis B.	6010	711	"	B. H. Ladd	12 1/2	250	
16	Dean Elizabeth	13392 15941	116 1/2	Blues Cr.	J. Hesson	100	391	
17	Dean P.	"	"	"	"	57	190	
18	George Hall	3693	1000	Bokes "	J. Frazer	3/10	5	
19	Hanna Albert	503	1000	"	H. Sample	4 1/4	10	
20								
21	Kantman Mary E	3693	1000	Bokes Cr.	J. Frazer	4 1/2	10	
22	Kant H. J.	"	"	"	"	6 1/2	15	
23	Kirkol H. M.	13392 15941	116 1/2	"	J. Hesson	50 1/2	180	
24								
25	COOF	3693	1000	Bokes Cr.	J. Frazer	1/6	5	
26								
27	Jordan Tertu R	3693	1000	Bokes Cr.	J. Frazer	50	50	
28	Jordan Emma R	503	1000	Blues Cr.	H. Sample	3	5	
29	Joliff Isaac	13392 15941	116 1/2	Bokes Cr.	J. Hesson	100	400	
30	Kizarter J. H.	6010	711	Blues Cr.	H. B. Bunting	52 1/2	310	
31	Low. H. J.	13392 15941	1000	Bokes Cr.	Short & Williams	50	105	
32	Mayer Mary	3693	1000	"	J. Frazer	11 3/4	20	
33	McBride Savannah	"	"	"	"	2/3	5	
34	Mene David	13392 15941	116 1/2	Blues Cr.	J. Hesson	154 1/4	270	
35	Laughlin James	"	"	"	"	3 1/2	95	
36	Romine West W.	"	"	"	"	70 1/4	280	
37	Same	6010	711	"	B. H. Ladd	15	70	
38	Romine Thel. W.	13392 15941	116 1/2	"	J. Hesson	3 1/2	130	
39	Shyer George	"	"	"	"	70	335	
40	Same	5870	1000	"	H. B. Bunting	50	210	
41	Smith Robert P.	3694	1000	Bokes Cr.	J. Frazer	119	295	
42	Stricker A. B.	3693	1000	"	"	1/5	5	
43	Dwartz Maggie	"	"	"	"	1/5	5	
44								
45								

485910

Improvement, *Leesburg Tp.* 3^d Annual Installment, 1884.

Annual Installment.	Delinquencies on Dec. Duplicate.		Penalty of 15 per cent. on Delinquencies.		REMARKS
	Dolls.	Cts.	Dolls.	Cts.	
24 50					
57 75					140 & 84 00 to A. N. Rosencraw
154					
12 25					
140					
17 50					
12 25			3 50		
2 80					
50 75					
17 50					
45 71					
21 17					
7 35			4 20		
87 50					Should be 35 = In. Tax 70
136 50			39 00		
66 50			19		
1 75					
3 50					
3 50					
5 25					
63 00					
1 75			1 00		
17 50			5 00		
1 75					
140			40 00		
108 50					
36 75			21 00		James & Mc Bride
7					
1 75			2 20		
94 50					
33 25					
98					
24 50					
45 50					
117 25					
73 50					
103 25			59 00		
1 75					
1 75			1 00		Sum to same to M. Eastland Myron Jenkins & Philip Harza Jenkins
1700 68			194 00		

Land Duplicate of Taxes for the *Shades of Garry Run Road*

Improvement, *Leadbury Tp* 3^d Annual Installment, 1884.

	OWNERS NAMES	Number of Entry	Original Quantity	Water Courses	Original Proprietors	Number of Acres Taxed	Total Assessment		Annual Installment	Delinquencies on Dec. Duplicate				Penalty of 15 per cent. on Delinquencies	REMARKS
							Dolls.	Cts.		Dolls.	Cts.	Dolls.	Cts.		
✓ 1	<i>Trickey C.</i>	<i>3693</i>	<i>1000</i>	<i>Pikes Cr.</i>	<i>J. Frazer</i>	<i>1/2</i>	<i>4853</i>	<i>10</i>	<i>1700 68</i>				<i>194 90</i>		1
✓ 2	<i>Taylor Emma</i>	<i>563</i>	<i>1000</i>	<i>Shoes Cr.</i>	<i>H. Sample</i>	<i>13 1/2</i>	<i>750</i>		<i>26 25</i>						2
✓ 3	<i>Vanatta Peter</i>	<i>6000</i>	<i>711</i>	"	<i>B. W. Ladd</i>	<i>53 1/2</i>	<i>110</i>		<i>38 50</i>						3
✓ 4	<i>Vanatta Med</i>	"	"	"	"	<i>31</i>	<i>65</i>		<i>22 75</i>					<i>✓ 6 1/2 to S. W. Lazarus 1860</i>	4
✓ 5	<i>Wileox Elizabeth</i>	"	"	"	"	<i>5</i>	<i>25</i>		<i>8 75</i>						5
✓ 6	<i>Wileox Elizabeth</i>	<i>83</i>	<i>1000</i>	"	<i>H. Sample</i>	<i>20</i>	<i>25</i>		<i>8 75</i>						6
✓ 7	<i>Wileox P. W.</i>	<i>3678</i>	<i>1000</i>	"	<i>S. Newson</i>	<i>5</i>	<i>5</i>		<i>1 75</i>			<i>50</i>			7
8	<i>Same</i>	<i>3690</i>	"	"	"	<i>5</i>	<i>11</i>		<i>1 40</i>			<i>40</i>			8
✓ 9	<i>Zimmer John F.</i>	<i>6000</i>	<i>711</i>	"	<i>B. W. Ladd</i>	<i>8 1/2</i>	<i>330</i>		<i>115 50</i>			<i>33 00</i>			9
✓ 10	<i>Same</i>	<i>5526</i>	<i>1796</i>	"	<i>J. Wade</i>	<i>18</i>	<i>70</i>		<i>24 50</i>			<i>7</i>			10
✓ 11	<i>Zimmer Henry A.</i>	<i>6011</i>	<i>711</i>	"	<i>B. W. Ladd</i>	<i>1</i>	<i>5</i>		<i>1 75</i>			<i>50</i>			11
12							<i>5578</i>	<i>10</i>	<i>1952 33</i>						12
13															13
14															14
15															15
✓ 16	<i>Beck Alfred</i>	<i>9</i>		<i>Leads in Leadburg</i>					<i>3 5</i>			<i>32</i>			16
✓ 17	<i>Same</i>	<i>3</i>		<i>all</i>					<i>1 40</i>			<i>128</i>			17
✓ 18	<i>Kent M. J.</i>	<i>17 1/2</i>					<i>11⁰⁰ Each</i>		<i>3</i>			<i>1 05</i>			18
✓ 19	<i>Same</i>	<i>15</i>							<i>3</i>			<i>1 05</i>			19
✓ 20	<i>Kartman Mary</i>	<i>4</i>		<i>all</i>					<i>4</i>			<i>1 40</i>			20
✓ 21	<i>Same</i>	<i>9</i>		<i>Part</i>					<i>1</i>			<i>3 5</i>			21
✓ 22	<i>Jordan C. K.</i>	<i>23</i>		<i>all</i>					<i>1</i>			<i>3 5</i>		<i>10</i>	22
✓ 23	<i>Same</i>	<i>24</i>		"					<i>1</i>			<i>3 5</i>		<i>10</i>	23
✓ 24	<i>Same</i>	<i>25</i>		"					<i>1</i>			<i>3 5</i>		<i>10</i>	24
✓ 25	<i>Same</i>	<i>26</i>		"					<i>1</i>			<i>3 5</i>		<i>10</i>	25
✓ 26	<i>Lockland George</i>	<i>11-13-14</i>		<i>all</i>			<i>11⁰⁰ Each</i>		<i>3</i>			<i>1 05</i>		<i>30</i>	26
✓ 27	<i>Same</i>	<i>12</i>		"					<i>5</i>			<i>1 75</i>		<i>50</i>	27
✓ 28	<i>McMister James</i>	<i>1</i>		<i>Part</i>					<i>4</i>			<i>1 40</i>			28
✓ 29	<i>Same</i>	<i>2</i>		"					<i>1</i>			<i>3 5</i>			29
✓ 30	<i>Robinson H. B.</i>	<i>1</i>		"					<i>1</i>			<i>3 5</i>			30
✓ 31	<i>Same</i>	<i>2</i>		"					<i>2</i>			<i>7 0</i>			31
✓ 32	<i>Skidmore S. B.</i>	<i>9</i>		<i>Part E. 1/3</i>					<i>1</i>			<i>3 5</i>		<i>10</i>	32
✓ 33	<i>Same</i>	<i>10</i>		<i>all</i>					<i>2</i>			<i>7 0</i>		<i>20</i>	33
✓ 34	<i>Taylor H. B.</i>	<i>21</i>		"					<i>1</i>			<i>3 5</i>			34
✓ 35	<i>Same</i>	<i>22</i>		"					<i>2</i>			<i>7 0</i>			35
36									<i>44</i>			<i>1470</i>			36
37									<i>1470</i>						37
38									<i>1470</i>				<i>239 40</i>		38
39															39
40															40
41															41
42															42
43															43
44															44
45															45

5640 10

5550 10

Land Duplicate of Taxes for the *Kyan Chapel Blue Cr* Road

No.	OWNERS NAMES	Number of Entry.	Original Quantity.	Water Courses.	Original Proprietors.	Number of Acres Taxed.	Total Assessment.	
							Dolls.	Cts.
1	Bennett Ralph S.	550	1796	Blue Cr	J Meade	54	30	
2	Same	5570	1000	"	W B Sunting	6 1/2	150	
3	Bennett Lewis	"	"	"	"	6	10	
4	Bennett Wm H.	"	"	"	"	53	60	
5	Bennett William	"	"	"	"	7 1/2	93	
6	Bennett Charles A.	"	"	"	"	25	32	
7	Bennett Samuel	"	"	"	"	107 1/2	125	
8	Bennett John	"	"	"	"	93 1/2	100	
9	Bennett Wm H.	"	"	"	"	1	2	
10	Carpenter Annis	5506	1796	"	J Meade	132	425	
11	Green Joseph T.	5570	1000	"	W B Sunting	15 1/2	155	
12	Kappelbrand Eli	5506	1796	"	J Meade	98	50	
13	West E. P.	"	"	"	"	1 1/2	1	
14	Carpenter Lucinda	5570	1000	"	W B Sunting	53 1/2	60	
15	Dezauter J. W.	5506	1796	"	J Meade	60	30	
16	Dezauter Joseph L.	5570	1000	"	W B Sunting	5 1/2	70	
17	Land Moses	5506	1796	"	J Meade	440	400	
18	Leiper Charles H.	"	"	"	"	4 1/2	26	
19	Montgomery J. C.	5570	1000	"	W B Sunting	10	30	
20	Palen James & others	"	"	"	"	147 1/2		
21								
22								
23	Dover Township <i>Kyan Chapel Blue Cr</i>							
24	Black Christopher	5498	1358	Blue Cr	R Means	26	15	
25	Black Rachel (Kin)	5497	"	"	"	31	100	
26	Black Geo. H. A.	5498	"	"	"	5 1/2	5	
27	Black Henry	"	"	"	"	5 1/2	5	
28	Black Rachel	"	"	"	"	37 1/2	20	
29	Black Emma O	5498	1358	Blue Cr	S Oms	4 1/2	16	
30	Brown John R.	5497	1358	"	R Means	70	11	
31	Brown Wm M.	"	"	"	"	30	4	
32	Blumenschein Henry	5505	200	"	J Oms	100	400	
33	Carpenter Annis	5497	1358	"	R Means	8 1/2	20	
34	Bazzel John	"	"	"	"	13 1/2	15	
35	Goldsmith John H.	"	"	"	"	5	3	
36	Carpenter John A.	5505	200	"	J Oms	3 1/2	15	
37	Easton Joseph	5497	1358	"	"	100	50	
38	James Samuel	5498	"	"	R Means	50	35	
39	Spinn	5505	200	"	J Oms	24 1/2	20	
40	Johnston Jeremiah	5497	1358	"	R Means	33	15	
41	Johnson Adam C.	"	"	"	"	20	10	
42	Johnson Susanna	"	"	"	"	35	15	
43	Land J and Co.	5497	1357	"	"	48 1/2	40	
44	W. Keloy John J.	"	"	"	"	14 1/2	70	
45	W. Keloy Margaret	"	"	"	"	79	80	
						976		

Improvement, *Leeburg Township* 3rd Annual Installment, 1884.

Annual Installment.	Delinquencies on Dec. Duplicate.	Penalty of 15 per cent. on Delinquencies.	REMARKS		
				Dolls.	Cts.
6					
30					
7					
12					
18 60					
640					
25					
40					
40					
85			James Palen et al		
37			18 50		
10					
40					
12			1 1/2 ⁰⁰ to Ralph S. Bennett Tax 8 2 ⁰⁰		
6					
15					
80					
4			6 40		
6			3		
375 60			112 90		
			3 rd Annual Installment 1884		
13					
20					
1					
4					
3 20					
2 40					
2 20					
80					
4			James Palen et al		
3			Margaret Stach		
60					
3			3 00		
10					
7			2 50		
4			2 00		
3					
2					
3			1 50		
8			4 00		
14					
16					
195 40					

Land Duplicate of Taxes for the Logan and Darby Road

No.	OWNERS NAMES	Number of Entry.	Original Quantity.	Water Courses.	Original Proprietors.	Number of Acres Taxed.	Total Assessment.	
							Dolls.	Cts.
1	Justin Elizabeth	570	100	Darby Cr	Geo Winter	48 1/2	12	
2	Cougill Jonathan	"	"	"	"	48 1/4	14	
3	Cougill Emma & Adeline Moore	3163	800	"	"	00	50	
4	W. Raines	4970	200	"	W. Raines	50	25	
5	Marshall Wm C.	12282	750	"	Richard Dorsey	33	6	
6	Miller Reed & L.L.	12400	1823	"	A Rogers et al	32 3/4	6	
7								
8	Wm V & W D Holland	13849	80	Darby Cr	J Galloway	48 1/4	5	
9	Warville D.S. (estate)	"	"	"	"	16	14	
10	Warville Seck S.	12462	5213	"	J Galloway et al	84	8	
11	Sharp H L.	"	"	"	"	28	3	
12	Sharp Chyette	"	"	"	"	25	5	
13	Sharp Mary L.	"	"	"	"	25	5	
14	Sharp H L & Et.	12282	750	"	R. Dorsey	83	5	
15	Sharp James H & Wm	13849	80	"	J Galloway	38 1/4	5	
16	Same	12282	750	"	R. Dorsey	90	18	
17	Tallman Ezra & Margaret	12370	200	"	Wm Rand	74 1/2	30	
18	Same	13211	94	"	J Spencer	26	8	
19	Tallman Ezra	"	"	"	"	41	10	
20	Townsend P.J.	12462	5213	"	Galloway et al	25	3	
21						184		
22								
23	Allen Township, Logan and Darby Road Cont'd							
24	Justin Elizabeth	4933	500	Darby Cr	Thos Sears	57 1/2	50	
25	Baker Walter & Frank	4880	250	"	John Kay	10 1/2	35	
26	Same	8163	800	"	R. Stephenson	57 1/4	114	
27	Same	158	1200	"	W. Sims	50	177	
28	Bryan J.W.	"	"	"	"	25	78	
29	Cougill Jno B	4880	250	"	John Kay	8 1/2	294	
30	Cougill J.S.	4933	500	"	T. Sears	67	134	
31	Cougill Emma & Adeline Moore	3163	800	"	"	30	50	
32	Cartin Oliver W.	"	"	"	R. Stephenson	15	20	
33	Dord Daniel S.	158	1200	"	Chas Sims	73	180	
34	Smock Nancy	"	"	"	"	78	192	
35	Jordan William H	4933	500	"	T. Sears	112 1/4	131	
36	Kennedy James	158	1200	"	W. Sims	41	162	
37	McEwin Andrew	4933	500	"	Thos Sears	18 1/2	583	
38	More Catharine & Eliza Moore	4880	250	"	"	14 1/2	416	
39	Warville Seck S.	4933	500	"	T. Sears	21 1/2	121	
40	Stokes J.W.	12242	140	"	Evans & Matthews	25 1/4	46	
41	Same	4606	320	"	John Gutcher	35	45	
42	Stratton Archey	158	1200	"	W. Sims	33	66	
43	Seban W.	12242	140	"	Evans & Matthews	18 1/4	50	
44	Wolford Adam	158	1200	"	Charles Sims	50	125	
45						1960		

Improvement, Liberty 3^d Annual Installment, 1884.

Annual Installment.	Delinquencies on Dec. Duplicate.	Penalty of 15 per cent. on Delinquencies.	REMARKS		
				Dolls.	Cts.
264					
308		140			
550					
132					
132					
110		140	R.P. Holland et al		
308		50	R.P. Holland et al		
176					
66		132			
110		50			
110		50			
110					
110		50	Nancy Belle Glenn		
396		180	Nancy Belle Glenn		
660					
176					
220					
66		30			
11					
770					
2508					
3894					
1716					
6468					
2948		1340			
11					
440					
3960		18			
4224					
2882					
3564					
12826			Sylvester Rock		
9152		4160			
264					
1012			Caroline Kennedy		
990					
1452					
11					
2750					
6520		7300			

Land Duplicate of Taxes for the *Newton and Perkins Road*

	OWNERS NAMES	Number of Entry.	Original Quantity.	Water Courses.	Original Proprietors.	Number of Acres Taxed.		Total Assessment.	
								Dolls.	Cts.
1	Cook Solomon	1815	1850	Wick Co	L Jones	170 1/2	690		
2	Grubb Howell	"	"	"	"	36 1/2	55		
3	Same	5092	1333 1/3	"	R. Means	64	5		
4	Johnson Martha	1815	1350	"	L Jones	120 1/2	555		
5	Johnson Wilson	1815	1350	"	"	119	200		
6	Johnson Philander M. Lan	"	"	"	"	73 1/2	270		
7	Johnson Jane Martha	"	"	"	"	6	25		
8	Morris Jesse	"	"	"	"	142 1/2	350		
9									
10	Riley Andrew A.	1815	1350	Wick Co	L Jones	29 1/2	65		
11	Skidmore Henry S. - 5								
12	Skidmore Menzo	1815	1350	Wick Co	L Jones	86 1/2	140		
13	Skidmore John K.	"	"	"	Jones and Means	58 1/2	135		
14	Skidmore Revuel	"	"	"	"	37 1/2	160		
15	Southard Wesley	"	"	"	"	26 1/2	120		
16						4800			
17									
18	<i>York Township Newton and Perkins Road. Continued</i>								
19	Atchaf Joseph T.	1837	1000	Wick Co	P. Mansfield	52	130		
20	Atkinson Daniel	1832	1000	Wick Co	J. Sartourne	44	15		
21	Atchaf Bliss	1837	1000	Wick Co	P. Mansfield	65 1/2	35		
22	Brake Warren J.	5092	1333 1/3	"	R. Means	7 1/2	30		
23	Huffman John	1832	1000	"	P. Mansfield	104	255		
24	Loring Levi	1815	1059	"	J. Chilton	13	5		
25	Perkins Wm	1837	1000	"	P. Mansfield	161	550		
26	Southard Wesley	"	"	"	"	119	540		
27	Same	1815	1059	"	J. Chilton	40	10		
28	Skidmore Paul	1832	1000	"	P. Mansfield	30	115		
29	Same	5092	1333 1/3	"	R. Means	5 1/2	10		
30	Skidmore Calvin	"	"	"	"	22 1/2	75		
31	Same	1832	1000	"	P. Mansfield	79	325		
32	Skidmore Sarah	"	"	"	"	50	270		
33	Same	5092	1333 1/3	"	R. Means	20 1/2	75		
34	Skidmore Wellington	"	"	"	"	7 1/2	5		
35	Southard Levia C.	1815	1059	"	J. Chilton	20	10		
36	Southard W. H.	1832	1000	"	J. Sartourne	133 1/2	50		
37	Skidmore J. H.	"	"	"	"	7 1/2	20		
38	Notaw Angeline	1815	1059	"	J. Chilton	14	490		
39	Hilgus Thos. B.	"	"	"	"	17	120		
40									
41									
42									
43	Carl James R.	1815	1059	Wick Co	J. Chilton	31	1070		
44									
45									

2575

Improvement, *Liberty Township* 2nd Annual Installment, 1884.

Annual Installment.	Delinquencies on Dec. Duplicate.		Penalty of 15 per cent. on Delinquencies.		REMARKS
	Dolls.	Cts.	Dolls.	Cts.	
151 80					
12 10					
1 10					
122 10					
44					<i>Newton J. Skidmore</i>
59 40					
5 50					
83 60					
14 30					
30 80					
29 70					
35 20					
26 40					
6 16					
28 60					
3 30					
7 70					
6 60					
56 10					
1 10					
127 60					
118 80					
2 20					
28 30					
2 20					
16 50					
7 150					
59 40					
16 50					
1 10					
2 20					
2 20					
1 10					
92					
2 40					
566 50					

Land Duplicate of Taxes for the *Springdale* Road

Improvement, *Dover Tp* 3rd Annual Installment, 1884.

No.	OWNERS NAMES	Number of Entry.	Original Quantity.	Water Courses.	Original Proprietors.	Number of Acres Taxed.	Total Assessment.		Annual Installment.		Delinquencies on Dec. Duplicate.		Penalty of 15 per cent. on Delinquencies.		REMARKS
							Dolls.	Cts.	Dolls.	Cts.	Dolls.	Cts.	Dolls.	Cts.	
1	Andrews Effie S. & W. G.	5498	538	Blues Cr	R. Means	23 1/2	30	6							1
2	Andrews William H.	5501	500	Waco Cr	R. Means	43	75	15							2
3	Same	"	"	"	"	44	110	24							3
4	Columber Leah	5501	500	"	"	11	2450	490							4
5	Digg Julia Ann	5005	1000	Waco Cr	J. Overton	5	7	140							5
6	Dudrie Samuel	5499	1338	Blues Cr	R. Means	6 1/2	12	240							6
7	Dwyer J. P.	5065	1000	Waco Cr	J. Overton	5 1/8	7	140							7
8	Black Rachel	5498	1338	Blues Cr	R. Means	25 1/2	30	6							8
9	Cratty William P.	5501	500	Waco Cr	"	70	130	26							9
10	Edwards John	5502	"	"	"	9 1/2	53	1060							10
11	Filer Davidson	"	"	"	"	50	135	27							11
12	Filer Lewis D.	"	"	"	"	155	450	96							12
13	Filer Lewis	4065	1000	Waco Cr	John Overton	2	3	60							13
14	Frost Samantha	5498	1338	Blues Cr	R. Means	20	50	16							14
15	Gault R. T. Jr.	4065	1000	Waco Cr	John Overton	53	7940	1588			950				15
16	"	"	"	"	"	10	1560	312							16
17	Gault Thomas	"	"	"	"	6	6	120							17
18	Same	"	"	"	"	6	6	120							18
19	Gault John	"	"	"	"	13 3/4	15	3							19
20	Gault Samuel	5502	500	"	R. Means	17 1/2	400	80							20
21	Same	5501	"	"	"	50	122	2440							21
22	Graham Stephen	5501	"	"	"	59 3/4	65	13							22
23	Same	"	"	"	"	25	40	8							23
24	Hogg Lucinda	5498	1338	Blues Cr	"	15 7/8	150	36							24
25	Hammawalt Dory	5502	500	Waco Cr	"	10 1/2	110	22							25
26	Harvey Sarah	"	"	"	"	70	50	10							26
27	Same	4065	1000	"	J. Overton	12	10	2							27
28	Higgett Mary	5499	1338	Blues Cr	R. Means	96	175	35							28
29	Higgett Arthur	5501	500	Waco Cr	"	100	150	36							29
30	Hodless H. H. & Mary	5501	500	"	"	37	55	11							30
31	Same	4065	1000	"	"	115 1/4	90	18							31
32	Hodless W. H.	4065	500	"	"	8 1/2	15	3							32
33	Same	5502	1000	"	J. Overton	15	25	5							33
34	Myers John	"	500	"	R. Means	2 1/2	3	60							34
35	Myers H. M. C.	4065	1000	"	J. Overton	14	1	20			20				35
36	McCrany James	"	"	"	"	23 1/4	15	3							36
37	Myers J. H.	5498	1338	Blues Cr	R. Means	70	70	14							37
38	Perkins James H.	"	"	"	"	2 1/2	30	6							38
39	Piper S. M.	5501	500	Waco Cr	"	3 1/4	16	320			704				39
40															40
41							295050			59010			1674		41
42															42
43															43
44															44
45															45

Nancy Brown

Geo. M. Sample
Geo. M. Sample

State of Ohio

Land Duplicate of Taxes for the *York & Miller* Road

Improvement, *York Tp* 5th Annual Installment, 1884.

No.	OWNERS NAMES	Number of Entry.	Original Quantity.	Water Courses.	Original Proprietors.	Number of Acres Taxed.		Total Assessment.		Annual Installment.		Delinquencies on Dec. Duplicate.		Penalty of 15 per cent. on Delinquencies.		REMARKS
						Dolls.	Cts.	Dolls.	Cts.	Dolls.	Cts.	Dolls.	Cts.	Dolls.	Cts.	
1	Blanchard Jacob	1124	90 1/2	Fulton Co	Stevenson & Holt	100	90	18								1
2	Barley J. C.	13506	550	Bates Co	S. Williams	42	84	16	80							2
3	Same	"	"	"	"	73 1/2	156	37	90							3
4	Bechtel B. H. Jr.	12542	789	"	Joseph Miller	93 1/2	157	31	40							4
5	Biller E.	3237	1000	"	Barley & Merryman	23	5	1				50				5
6	Bitter Henry	"	"	"	"	23	5	1				50				6
7	Biller S. D.	"	"	"	"	23	5	1				50				7
8	Duggel Cynthia	1340	1200	"	Allen Satcham	125 1/2	75	15				32	50			8
9	Same	15467	28	"	"	3 1/2	3	60				90				9
10	Blanchard S. C.	13301	789	Fulton Co	S. Williams	3	5	1								10
11																11
12	Conrad Thomas S	12124	90 1/2	Bates Co	Shattuck & Holt	100	65	13								12
13	Cory C. L.	3234	1000	"	Barley & Merryman	3 1/2	6	120				60				13
14	Cooley Vida P.	"	"	"	"	5 1/2	16	3	20			60				14
15	Cory C. H.	"	"	"	"	2 1/2	3	60				40				15
16	Chase J. D.	3237	"	"	"	77	50	10								16
17																17
18	Davis Elza	12542	789	Bates Co	Joseph Miller	50	20	4								18
19	Davis Stanley Jr	12234	1000	"	Barley & Merryman	34	2	40				80				19
20	Davis W. G. & W. H.	"	"	"	"	128	190	38								20
21	Davis D. & S. S.	3237	1000	"	"	128	91	18	20			9	10			21
22	Same	"	"	"	"	12	15	3	60			1	50			22
23	Daniel	3468	889	"	John Bowen	28	7	1	40				70			23
24																24
25	Elli Margaret & Saml	12237	600	Bates Co	Barley & Merryman	3	7	1	40				70			25
26	Foley H. J.	12542	789	Fulton Co	Joseph Miller	7 1/2	75	15								26
27																27
28	Hornbeck Thomas	3468	889	Bates Co	John Bowen	9	235	47								28
29	Houck W. K.	13506	789	Fulton Co	S. Williams	6	12	2	40							29
30	Holland A. W.	3234	1000	Bates Co	Barley & Merryman	28	56	11	20							30
31	Homer James	12542	789	Fulton Co	Joseph Miller	20	4	80								31
32	Homer J. S.	1354	1200	"	Allen Satcham	30	10	2								32
33	Harris Virgil	3237	1000	Bates Co	Barley & Merryman	15	15	3								33
34																34
35	Hood J. C.	3237	1000	Bates Co	Barley & Merryman	40	16	2				1	00			35
36	Hoyt J. D.	3234	"	"	"	15	2	40								36
37	Same	"	"	"	"	3 1/2	3	60				1	00			37
38																38
39	Satcham Allen	15707	1000	Fulton Co	Allen Satcham	10 1/2	10	2				1	00			39
40																40
41	McIntire Robert	3234	1000	Bates Co	Barley & Merryman	29 1/2	60	12				12	00			41
42	Same	"	"	"	"	10	15	3				3	00			42
43	Same	"	"	"	"	4	7	1	40			1	40			43
44	Same	3468	889	"	John Bowen	21	5 1/2	1	13							44
45																45
						1377		275	40			64	40			

Land Duplicate of Taxes for the *York North & Main Road*

Improvement, *York Township* 5th Annual Installment, 1884.

No.	OWNERS NAMES	Number of Entry.	Original Quantity.	Water Courses.	Original Proprietors.	Number of Acres Taxed.	Total Assessment.		Annual Installment.		Delinquencies on Dec. Duplicate.		Penalty of 15 per cent. on Delinquencies.		REMARKS	
							Dolls. Cts.		Dolls. Cts.		Dolls. Cts.		Dolls. Cts.			
							Dolls.	Cts.	Dolls.	Cts.	Dolls.	Cts.	Dolls.	Cts.		
1	<i>W. Dennis Wm</i>	<i>1797</i>	<i>1000</i>	<i>Tilton Ct</i>	<i>J. Satham</i>	<i>11</i>	<i>13 77</i>	<i>2 75</i>	<i>40</i>	<i>64</i>	<i>40</i>					
2	<i>Murphy D. L.</i>	<i>1836</i>	<i>1000</i>	"	<i>Allen Satham</i>	<i>18</i>	<i>8 00</i>	<i>1 60</i>						<i>Margaret R. Stannett</i>		
3	<i>W. J. S.</i>	<i>1844</i>	<i>90 3/4</i>	"	<i>Stearns & Holt</i>	<i>9 5/8</i>	<i>9 5</i>	<i>1 9</i>								
4	<i>W. J. S.</i>	<i>1852</i>	<i>7 8 1/2</i>	"	<i>Joseph Miller</i>	<i>20 3/4</i>	<i>2 0</i>	<i>4</i>								
5	<i>Same</i>	<i>1854</i>	<i>90 3/8</i>	"	<i>Stearns & Holt</i>	<i>110 1/2</i>	<i>9 5</i>	<i>1 9</i>								
6	<i>W. Neal Andrew</i>	<i>1852</i>	<i>7 8 1/2</i>	"	<i>Joseph Miller</i>	<i>50 3/4</i>	<i>10 0</i>	<i>2 0</i>								
7	<i>W. Neal Andrew</i>	"	"	"	"	<i>7 1</i>	<i>1 0</i>	<i>2 0</i>								
8	<i>W. J. S.</i>	"	"	"	"	<i>5 0</i>	<i>2 0</i>	<i>4</i>								
9	<i>W. J. S.</i>	<i>1836</i>	<i>1200</i>	"	<i>J. Satham</i>	<i>7 0</i>	<i>3 0</i>	<i>6</i>								
10	<i>W. J. S.</i>	<i>1850</i>	<i>500</i>	<i>Boles Ct</i>	<i>D. Williams</i>	<i>9 3/4</i>	<i>1 8 8</i>	<i>3 76</i>								
11	<i>W. J. S.</i>	<i>1852</i>	<i>200 3/4</i>	<i>Tilton Ct</i>	<i>Stearns & Holt</i>	<i>170 1/2</i>	<i>3 4 0</i>	<i>6 8</i>								
12	<i>Same</i>	<i>1854</i>	<i>1500</i>	<i>Boles Ct</i>	<i>Williams et al</i>	<i>2 0</i>	<i>4 0</i>	<i>8</i>								
13	<i>W. J. S.</i>	<i>1850</i>	<i>400 3/8</i>	<i>Tilton Ct</i>	<i>Stearns & Holt</i>	<i>102 3/4</i>	<i>5 0</i>	<i>1 0</i>								
14	<i>W. J. S.</i>	<i>1854</i>	<i>1200</i>	"	<i>Allen Satham</i>	<i>2 1</i>	<i>6</i>	<i>1 20</i>								
15																
16	<i>W. J. S.</i>	<i>1854</i>	<i>1000</i>	<i>Boles Ct</i>	<i>Barley & Mayman</i>	<i>4 0</i>	<i>8 0</i>	<i>1 6</i>			<i>8 00</i>					
17																
18	<i>W. J. S.</i>	<i>1854</i>	<i>1000</i>	<i>Boles Ct</i>	<i>Barley & Mayman</i>	<i>3 1/2</i>	<i>2</i>	<i>4 0</i>								
19																
20	<i>W. J. S.</i>	<i>1857</i>	<i>1000</i>	<i>Boles Ct</i>	<i>Barley & Mayman</i>	<i>6 8 1/2</i>	<i>5 0</i>	<i>1 0</i>			<i>5 00</i>					
21	<i>W. J. S.</i>	<i>1850</i>	<i>500</i>	"	<i>D. Williams</i>	<i>2 2</i>	<i>4 4</i>	<i>8 80</i>								
22																
23	<i>State of Ohio</i>	<i>1850</i>	<i>1000</i>	<i>Boles Ct</i>	<i>Barley & Mayman</i>	<i>2 1/2</i>	<i>1 0</i>	<i>2 1</i>			<i>1 8 7 1/2</i>					
24	<i>W. J. S.</i>	<i>1837</i>	<i>1000</i>	"	"	<i>6</i>	<i>4</i>	<i>8 0</i>			<i>1 60</i>					
25	<i>W. J. S.</i>	<i>1854</i>	<i>90 3/8</i>	<i>Tilton Ct</i>	<i>Stearns & Holt</i>	<i>15 1/4</i>	<i>1 00</i>	<i>2 0</i>								
26	<i>W. J. S.</i>	<i>1854</i>	<i>1000</i>	<i>Boles Ct</i>	<i>Barley & Mayman</i>	<i>6 3/4</i>	<i>9 5</i>	<i>1 9</i>			<i>9 50</i>					
27	<i>W. J. S.</i>	<i>1846</i>	<i>1000</i>	<i>Tilton Ct</i>	<i>Allen Satham</i>	<i>2 0</i>	<i>1 5</i>	<i>3</i>								
28	<i>W. J. S.</i>	"	"	"	"	<i>5 0</i>	<i>5 0</i>	<i>1 0</i>								
29	<i>W. J. S.</i>	"	"	"	"	<i>110 3/4</i>	<i>5 5</i>	<i>1 1</i>								
30	<i>W. J. S.</i>	<i>1851</i>	<i>1000</i>	<i>Boles Ct</i>	<i>Barley & Mayman</i>	<i>1 1/2</i>	<i>2</i>	<i>4 0</i>			<i>2 0</i>					
31	<i>W. J. S.</i>	<i>1834</i>	"	"	"	<i>2 3</i>	<i>4 9</i>	<i>9 80</i>								
32	<i>W. J. S.</i>	<i>1854</i>	<i>1200</i>	<i>Tilton Ct</i>	<i>Allen Satham</i>	<i>39 3/4</i>	<i>17 80</i>	<i>3 56</i>			<i>5 00</i>					
33																
34	<i>W. J. S.</i>	<i>1851</i>	<i>500</i>	<i>Boles Ct</i>	<i>D. Williams</i>	<i>10 1</i>	<i>2 0 8</i>	<i>4 1 60</i>								
35	<i>W. J. S.</i>	"	"	"	"	<i>90 3/4</i>	<i>1 8 1</i>	<i>3 6 20</i>								
36	<i>W. J. S.</i>	<i>1837</i>	<i>1000</i>	"	<i>Barley & Mayman</i>	<i>5 0</i>	<i>2 5</i>	<i>5</i>								
37	<i>W. J. S.</i>	<i>1834</i>	<i>1000</i>	"	"	<i>1 1/2</i>	<i>1</i>	<i>2 0</i>								
38	<i>W. J. S.</i>	<i>1852</i>	<i>7 8 1/2</i>	<i>Tilton Ct</i>	<i>Joseph Miller</i>	<i>24 1/2</i>	<i>3 1 5</i>	<i>6 3</i>								
39	<i>W. J. S.</i>	<i>1834</i>	<i>1000</i>	<i>Boles Ct</i>	<i>Barley & Mayman</i>	<i>1 1/2</i>	<i>3</i>	<i>6 0</i>			<i>1 5 3</i>					
40	<i>W. J. S.</i>	"	"	"	"	<i>1 1/2</i>	<i>5</i>	<i>1</i>								
41																
42																
43																
44																
45																
							<i>3790 80</i>	<i>758 16</i>			<i>11 6 9 1/2</i>					

Land Duplicate of Taxes for the *York Center and Miller Road*

No.	OWNERS NAMES	Number of Entry.	Original Quantity.	Water Courses.	Original Proprietors.	Number of Acres Taxed.	Total Assessment.	
							Dolls.	Cts.
1	<i>Nathl. Kram</i>	<i>5237</i>	<i>100</i>	<i>Boles Co</i>	<i>Barley & Wemyman</i>	<i>5</i>	<i>379</i>	<i>80</i>
2	<i>William D. N. & O. N.</i>	<i>11346</i>	<i>1211</i>	<i>Fulton Co</i>	<i>J. W. Latham</i>	<i>32 1/4</i>	<i>1420</i>	
3	<i>Wright Levin</i>	<i>12124</i>	<i>9059</i>		<i>Stevenson & Kott</i>	<i>10 1/4</i>	<i>50</i>	
4	<i>William S. Sandliza</i>	<i>11523</i>			<i>Williams et al</i>	<i>75 1/4</i>	<i>190</i>	
5	<i>Nathl. Kram</i>	<i>5137</i>	<i>100</i>	<i>Boles Co.</i>	<i>Barley & Wemyman</i>	<i>13 1/2</i>	<i>225</i>	
6	<i>Washington Peary</i>	<i>5137</i>				<i>2 1/2</i>	<i>20</i>	
7	<i>White S. G.</i>	<i>5234</i>				<i>1/2</i>	<i>3</i>	
8	<i>Nathl. William J.</i>					<i>29 1/2</i>	<i>59</i>	
9	<i>Wright L. J.</i>					<i>36</i>	<i>3</i>	
						<i>760</i>		
							<i>4359</i>	

5623

Improvement, *York Sp.* 5th Annual Installment, 1884.

Annual Installment.	Delinquencies on Dec. Duplicate.	Penalty of 15 per cent. on Delinquencies.	REMARKS	
			Dolls.	Cts.
<i>758 16</i>	<i>11 6 96</i>			
<i>80</i>				
<i>484</i>				<i>Margaret R. Starnali</i>
<i>10</i>	<i>3 00</i>			
<i>38</i>				
<i>45</i>				
<i>4</i>				
<i>60</i>				
<i>1180</i>				
<i>60</i>				
<i>871 80</i>	<i>121 95</i>			

Land Duplicate of Taxes for the Lockwood ^{and} Tobey Road

No.	OWNERS NAMES	Number of Entry.	Original Quantity.	Water Courses.	Original Proprietors.	Number of Acres Taxed.	Total Assessment.	
							Dolls.	Cts.
1	Southard Jno E	13447	155	Mill Cr.	Allen Latham	117	3067	52.5
2	State of Ohio							
3	Tobey Charles	2443	1000	Mill Cr.	David Suncant	38	60	60
4	Wells Gullin						3650	
5								
6								
7	York Township, Lockwood ^{and} Tobey contin							
8	Piehl John	2235	100	Baker Cr.	J M Gregory	65	1910	
9	Same	"	"	"	Barley & Merriman	15	21	
10	Bulen Wm H.	2239	1000	"	"	70	245	
11	Bulen John C.	2234	1000	"	"	84	22	
12	Corry C L and L	"	"	Baker "	"	1	1	
13	Corry C L	"	"	"	"	3 3/4	2	
14	Cahill J M.	2238	1000	Baker Cr.	Barley & Merriman	30	22	
15	Cahill W A.	680	15	Mill Cr.	Burgess Ball	18 3/4	79 7/10	
16	Cahill Uriah	"	"	"	"	166 1/2	666	
17	Cahill Emmeline	2238	"	Baker Cr.	"	20 1/2	15	
18	Corry C M.	2234	1000	"	Barley & Merriman	2 1/2	150	
19	Carl Cym							
20	Drake Rebecca C.	2234	1000	Baker Cr.	J M Gregory	50	12	
21	Davis David B.	"	"	"	"	150	81	
22	Davis James H.	"	"	"	"	50	75	
23	Same	"	"	"	"	6	8	
24	Davis Washington	"	"	"	"	62 1/2	208	
25	Same	2239	"	"	Barley & Merriman	17 1/2	36	
26	Davis W.	"	"	"	"	25	25	
27	Davis Simon Jr.	"	"	"	"	101 3/4	361	
28	Davis Simon	2237	1000	"	J M Gregory	58 1/2	246	
29	Same	2238	"	"	Barley & Merriman	7 1/2	7	
30	Davis Oliver B.	2239	1000	"	"	75	281	
31	Same	2234	1000	"	J M Gregory	100	385	
32	Davis George	2238	1000	"	Barley & Merriman	2 1/2	1	
33	Davis Narcissus	2236	1000	"	"	50	75	
34	Davis James H.	2238	1000	"	J M Gregory	5 1/2	5	
35	Davis Thomas B.	680	648	Mill Cr.	Burgess Ball	60	207	
36	Davis George	2234	1000	Baker Cr.	Barley & Merriman	42	25	
37	Demorat John D.	"	"	"	"	33 3/8	25	
38	Davis David	"	"	"	"	4	21	
39	Davis Wesley J.	"	"	"	"	3 1/4	50	
40	Drake Simon H.	2234	"	"	J M Gregory	5 1/2	14	
41	Dever Ellen	2234	"	"	Barley & Merriman	18	25	
42							3100 00	

Improvement, Liberty Tp 3^d Annual Installment, 1884.

Annual Installment.	Delinquencies on Dec. Duplicate.		Penalty of 15 per cent. on Delinquencies.		REMARKS
	Dolls.	Cts.	Dolls.	Cts.	
273 80			60	6	
105					
12					21 st to 27 th Tobey 17 th to Cook, Lane & Moore
720 00			60	6	
382			40		
40					
49					
440					
40			10		
40			20		
440					
1594					
13320					
3					
30			51		
240					
1020					
15					
160					
4160			4160		
720			720		
5			5		
7220					
11920					
140					
5620					
77					
20			20		
15			750		
1					
5340					
05			11		
5			250		
40			20		
10			22		
280					
05			10		
63806			6384		

Land Duplicate of Taxes for the *Lockwood and Ferry Road*

OWNERS NAMES	Number of Entry.	Original Quantity.	Water Courses.	Original Proprietors.	Number of Acres Taxed.	Total Assessment.	
						Dolls.	Cts.
1 ✓ Harris Virgil	2937	1000	Baker Cr.	Barley & Merriam	35	3190	30
2 ✓ Holloway George	2952	1000	" "	J. M. Gregory	48	72	
3 ✓ Harris John	3239	1000	" "	Barley & Merriam	18	12	
4 ✓ Kirk Edward	"	"	" "	"	80	15	
5 ✓ Same	"	"	" "	"	20	590	
* 6 Howard Cahill & Sugar	"	"	" "	"	21	10	
7 ✓ Hedge James R.	680	1/2	Mill Cr.	Burgess Ball	14	530	
8 ✓ Hoover W. H.	3235	1000	Baker Cr.	Barley & Merriam	15	4	
9							
10							
11 ✓ Joffe Geo W.	3239	1000	Baker Cr.	Barley & Merriam	136	184	
12							
13							
14 ✓ Kennedy John	2984	1000	Baker Cr.	J. M. Gregory	75	23	
15 ✓ Kellard Joshua W.	"	"	" "	"	43 1/2	6	
16 ✓ Kezartie Henry	3239	1000	" "	Barley & Merriam	61	83	
17 ✓ Same	3238	1000	" "	"	19	10	
18 ✓ Knox H. E.	3237	"	" "	"	20	5	
19 ✓ Same	3235	"	" "	"	10	2	
20 ✓ Knox W. A.	"	"	" "	"	12 1/2	3	
21 ✓ Kezartie F. T.	3234	"	" "	"	18	25	
22							
23 ✓ Sinsley H. B.	3235	1000	Baker Cr.	Barley & Merriam	37	15	
* 24 ✓ M. H. Susannah L.	3239	1000	Baker Cr.	Barley & Merriam	13	151	
25 ✓ Moffitt Jared T.	3236	1000	" "	"	26 1/2	7	
26 ✓ McIntire Robert	3238	1000	" "	"	32 1/2	32	
27 ✓ Same	3237	1000	" "	"	5 1/2	5	
28 ✓ Same	3234	1000	" "	"	15	12	
29 ✓ Same	"	"	" "	"	39	30	
30 ✓ Same	"	"	" "	"	5 1/2	4	
31							
32							
33 ✓ Orchard Eliza	2984	1000	Baker Cr.	J. M. Gregory	10	10	
34 ✓ Same	3239	1000	" "	Barley & Merriam	5 1/2	8	
35							
36							
37 ✓ Penhwood Geo L.	3235	1000	Baker Cr.	Barley & Merriam	5 1/2	18	
38 ✓ Penhwood John	"	"	" "	"	8 3/4	25	
39 ✓ Same	3234	"	" "	"	15 3/8	52	
40 ✓ Same	"	"	" "	"	3/4	50	
41 ✓ Penhwood Wm	"	"	" "	"	3 3/4	200	
42							
43							
44							
45							

Improvement, *York Tp* 3^d Annual Installment, 1884.

Annual Installment.	Delinquencies on Dec. Duplicate.		Penalty of 15 per cent. on Delinquencies.		REMARKS
	Dolls.	Cts.	Dolls.	Cts.	
638	26		65	84	
3	40				
14	40				
2	40				
9	60		9	60	
118					
2			2	00	Henry Stalder
1	06				
80					
56	80				
4	60				
1	80				
2	60				
1	40				
60					
05					
360					
30	20		6	48	State of Ohio
140			7	0	
640			6	40	
1			1	00	
240			2	40	
6			13	20	
80			1	76	
2			1	00	
160			8	0	
360					
5					
1640					
10			2	25	
40			3	0	
4234	75		171	65	
806	95				

Land Duplicate of Taxes for the

Davis

Road

No.	OWNERS NAMES	Number of Entry.	Original Quantity.	Water Courses.	Original Proprietors.	Number of Acres Taxed.	Total Assessment.		
							Dolls.	Cts.	
1	John Russell	1847	155	Mill Cr.	Allen Tatham	12	2		
2									
3	Dean James	3443	1000	Mill Cr.	David Duncan	37 1/2	36		
4									
5	Figley William	1347	155	Mill Cr.	A. Tatham	13	2		
6									
7	Dean Stewart	1347	155	Mill Cr.	A. Tatham	13	2		
8	Dean Joseph B.	"	"	"	"	120	60		
9									
10	Koss Philip	1492	155	Mill Cr.	A. Tatham	61	20		
11	Kedge James R.	1633	81	"	"	6 1/2	35		
12	Kellaway William	3443	1000	"	D. Duncan	35	50		
13	Same	"	"	"	"	7 1/2	90		
14	Kellaway George	"	"	"	"	100	100		
15	Kuffner John	"	"	"	"	60	45		
16	Kedge Elith	1633	81	"	A. Tatham	6	3		
17									
18									
19	Merze Henry	1492	155	Mill Cr.	A. Tatham	69	23		
20									
21	Rea Levi	3443	1000	Mill Cr.	D. Duncan	90	23		
22									
23	Southard John E.	1347	155	Mill Cr.	Allen Tatham	119	60		
24	Skidmore David M.	3443	1000	"	David Duncan	15	15		
25						546			
26								109 1/2	
27									
28									
29	York B. Township Davis Road Continued								
30	Bechtel John	3235	1000	Bake Cr.	Basley & Menzies	15	7		
31	de Samier G.	3235	1000	"	"	65	11 60		
32	Bulen John E.	3235	1000	"	"	84	17		
33	Bulen Wm H.	3239	1000	"	"	70	105		
34									
35	Cabell Mich	1180	140	Bake Cr.	Burgess Ball	100	100		
36	Cass M. J.	"	"	"	"	18 1/2	14		
37	Cabell Howard & Sager	3235	1000	"	Basley & Menzies	21	12		
38	Cass J. W.	4982	1000	"	"	51	76		
39	Cory G. L. & L.	3234	1000	"	"	1	50		
40	Cory G. L.	"	"	"	"	3 1/4	2		
41	Cory G. M.	"	"	"	"	2 1/2	1 50		
42								112 60	
43									
44									
45									

Improvement, Liberty Tp.

Liberty Tp.

3rd Annual Installment, 1884.

Annual Installment.	Delinquencies on Dec. Duplicate.	Penalty of 15 per cent. on Delinquencies.	REMARKS	
			Dolls.	Cts.
40				
7 40	11 52		State of Ohio	
40				
40				
17				
4			Joseph H. Brown	
7				
6				
18				
26				
9				
60				
460			Philip Hef	
460				
12				
3				
109 1/2	11 52			
140	140			
832				
340				
21				
33 20				
280				
240	2 1/2		Henry Stalder	
15 20				
10		05		
40		80		
30		33		
81 52		405		

Land Duplicate of Taxes for the

Davis Road

Improvement, York Tp

3^d Annual Installment, 1884.

No.	OWNERS NAMES	Number of Entry.	Original Quantity.	Water Courses.	Original Proprietors.	Number of Acres Taxed.	Total Assessment.		Annual Installment.		Delinquencies on Dec. Duplicate.		Penalty of 15 per cent. on Delinquencies.		REMARKS
							Dolls.	Cts.	Dolls.	Cts.	Dolls.	Cts.	Dolls.	Cts.	
1	Drake Lemuel K.	2982	1000	Boker Cr.	Barley Merryman	3.5	41	27	60	52	52	4	38		1
2	Same	2982	"	"	"	5 1/2	47			9	40				2
3	Drake Rebecca C.	2984	"	"	"	50	30			6					3
4	Davis Washington	3239	1000	"	"	17	17			3	40				4
5	Same	2984	1000	"	J. M. Gregory	6 1/2	79			15	80				5
6	Same	3239	"	"	Barley Merryman	2.5	12			2	40				6
7	Davis Amos Jr.	"	"	"	"	100 3/8	101			40	20				7
8	Davis Oliver B.	"	"	"	"	7.5	57			11	40				8
9	Same	2984	1000	"	J. M. Gregory	100 1/2	50			10					9
10	Davis Amos	"	"	"	"	35 1/4	43			8	60				10
11	Davis James W.	"	"	"	"	56	197			39	40				11
12	Same	"	"	"	Barley Merryman	5 1/2	22			4	40				12
13	Davis David D.	"	"	"	J. M. Gregory	150	600			190					13
14	Davis The S.	1180	640	"	Bingus Ball	57	57			11	40				14
15	Davis David	3239	1000	"	Barley Merryman	4	1			40					15
16	Davis Finley Jr.	"	"	"	"	3/4	50			10			22		16
17	Keever Ellen	"	"	"	"	1/8	25			65			03		17
18	Keeverst John S.	"	"	"	"	33 1/2	3			60			30		18
19															19
20															20
21	Kolloway George	2984	1000	Boker Cr.	J. M. Gregory	48	168			33	60				21
22	Keever John	3238	1000	"	Barley Merryman	48	13			260					22
23	Wick Edward.	"	"	"	"	80	20			4			4		23
24	Same	"	"	"	"	20	3	40		68					24
25	Kodge James R.	1180	640	"	Bingus Ball	174	100			40					25
26	Keever J. G.	3235	1000	"	Barley Merryman	15	6			120					26
27															27
28	Jolliff Geo W.	3239	1000	Mad Cr.	Barley Merryman	136 1/2	136			27	20				28
29															29
30															30
31	Keller Joshua M.	2982	1000	Boker Cr.	J. Tarboure	115	115			23					31
32	Same	2982	"	"	J. M. Gregory	138	107			21	40				32
33	Keller J. W.	2982	"	"	J. Tarboure	5	5			1					33
34	Keever Henry	3239	"	"	Barley Merryman	61	5			1					34
35	Kennedy John.	2982	"	"	J. M. Gregory	75	60			12					35
36															36
37	Lucas William	2822	1000	Boker Cr.	P. Mansfield	56 1/2	28			560					37
38	Same for M.														38
39	Maris Sylvester	2822	1000	Boker Cr.	P. Mansfield	39 1/2	20			4				John M Lane	39
40	Moffitt Susannah	3239	1000	"	Barley Merryman	43	64			12	80		28	16	40
41	Moffitt J. L.	3234	1000	"	"	26 1/2	6			120			60		41
42	Moffitt W. L.	"	"	"	"	45	25			05				F. L. Keever	42
43	M. Antine Robert	"	"	"	"	80 3/4	10	25		2	05		2	05	43
44															44
45															45

2524 45

52485

6031

Land Duplicate of Taxes for the

Sudicker Road

Improvement, *Clairborn*

3^d Annual Installment, 1884.

No.	OWNERS NAMES	Number of Entry.	Original Quantity.	Water Courses.	Original Proprietors.	Number of Acres Taxed.		Total Assessment.		Annual Installment.		Delinquencies on Dec. Duplicate.		Penalty of 15 per cent. on Delinquencies.		REMARKS
						Dolls.	Cts.	Dolls.	Cts.	Dolls.	Cts.	Dolls.	Cts.	Dolls.	Cts.	
1	<i>Mayer Philip</i>	5809	2000	<i>Fulton Co</i>	<i>John Nichols</i>	50	20 3/4	194		60690		926.60				1
2	<i>Worce Rufus et al</i>	"	"	"	"	131	13			58 20		38 80				2
3	<i>Martin John M.</i>	"	"	"	"	41	17			3 90						3
4	<i>W^o Jusland E J</i>	"	"	"	"	46	96			5 10		1 70				4
5	<i>Milligan George</i>	"	"	"	"	12	36			2880		9 60				5
6	<i>Same</i>	"	"	"	"	21	23			1080						6
7	<i>Milligan J. G.</i>	"	"	"	"	48	10.5			690						7
8	<i>W^o Therson Thomas</i>	"	"	"	"	54 1/4	190			3150						8
9																9
10	<i>Penn Joshua</i>	5809	4000	<i>Fulton Co</i>	<i>John Nichols</i>	192 3/4	113			57						10
11	<i>Powell John</i>	6307	1410	"	<i>Wm Pelham</i>	10	1			33 90						11
12										30		32			<i>State of Ohio</i>	12
13	<i>Ruhl John F.</i>	5809	2000	<i>Fulton Co</i>	<i>John Nichols</i>	53 1/2	109									13
14																14
15	<i>Sudicker John T.</i>	5809	2000	<i>Fulton Co</i>	<i>John Nichols</i>	9 1/2	358			3270						15
16	<i>Sudicker Moses</i>	"	"	"	"	5 1/4	22			10740						16
17	<i>Syde Jacob J.</i>	"	"	"	"	50	173			660						17
18	<i>Smith Sarah E.</i>	"	"	"	"	52 1/2	38			5190						18
19	<i>Same</i>	"	"	"	"	13 7/8	110			1140						19
20	<i>Same</i>	"	"	"	"	2 1/2	3			33						20
21	<i>State of Ohio</i>	6307	1210	"	<i>Wm Pelham</i>	2	4			90						21
22	<i>Same</i>	"	"	"	"	32	13			120		1 76				22
23										390		5 72				23
24	<i>Taylor Rebecca</i>	5809	2000	<i>Fulton Co</i>	<i>John Nichols</i>	43 1/2	24									24
25	<i>Tyles Isaiah</i>	6307	1200	"	<i>W. Pelham</i>	7 1/2	8			720						25
26										240		80				26
27	<i>Vanauken W. O.</i>	5809	2000	<i>Fulton Co</i>	<i>J. Nichols</i>	6 1/8	2			60						27
28																28
29	<i>Westbrook Laura</i>	5809	2400	<i>Fulton Co</i>	<i>Wm Pelham</i>	2	1			30		10				29
30	<i>White William</i>	"	"	"	<i>J. Nichols</i>	40	7									30
31	<i>Whitbaugh L. H.</i>	"	"	"	"	71	267			210						31
32	<i>Willy George</i>	"	"	"	"	5 1/4	3			8010		26 70				32
33	<i>Wardz S. W.</i>	7008	2400	"	<i>Wm Pelham</i>	50 1/4	117			90						33
34	<i>Same</i>	6307	1200	"	<i>Wm Pelham</i>	18	36			3510						34
35	<i>Woods Wm G. H.</i>	"	"	"	"	7	10			1080						35
36	<i>Woods W. J. Woods Child</i>	"	"	"	"	16 1/2	26			3		3 20			<i>Geo H Woods</i>	36
37										780		2 60			<i>Isaac Barker</i>	37
38	<i>Zebold Christian</i>	5809	2000	<i>Fulton Co</i>	<i>J. Nichols</i>	90	37									38
39										1110						39
40										4179		187 90				40
41																41
42	<i>School District</i>															42
43	<i>Marriott Albert</i>	6307	1200	<i>Fulton Co</i>	<i>William Pelham</i>	19 1/4	8			240						43
44	<i>Tyles Isaiah</i>	6307	1200	<i>Fulton Co</i>	<i>William Pelham</i>	50	20			6		2 00				44
45										28						45
										4207						
										126210		187 90				

Land Duplicate of Taxes for the York Centre and Newton Road

Improvement, Liberty Tp 3rd Annual Installment, 1884.

No.	OWNERS NAMES	Number of Entry.	Original Quantity.	Water Courses.	Original Proprietors.	Number of Acres Taxed.		Total Assessment.		Annual Installment.		Delinquencies on Dec. Duplicate.		Penalty of 15 per cent. on Delinquencies.		REMARKS
						Dolls.	Cts.	Dolls.	Cts.	Dolls.	Cts.	Dolls.	Cts.	Dolls.	Cts.	
1	Andrews, Byron	6563	880	Mill Cr.	Simcan M Arthur	2 3/4	2			44			70			1
2																2
3	Baugh, Robt W	3689	600	Mill Cr.	J. Woolson	8 1/4	11			2 1/2						3
4	Same	6563	880	"	S M Arthur	88	114			25 68						4
5																5
6	Master Charles	6563	880	Mill Cr.	Simcan M Arthur	105 1/2	57			12 54						6
7	Carter, John	"	"	"	"	22 1/4	11			4 42						7
8	Cushell, Henry	3689	600	"	J. Woolson	40	110			24 20		11 00				8
9	Gornfar, Abraham	3689	600	"	"	15 1/4	470			103 40						9
10	Quady, J. P.	"	"	"	"	12 1/4	494			108 68						10
11	Cahill, Wm	6563	880	"	S M Arthur	20	11			2 42						11
12																12
13	Sutton, W. G.	6563	880	Mill Cr.	S M Arthur	77 1/4	13			2 86						13
14																14
15	Fickinger, Levi	14912	155	Mill Cr.	A. Latham	69 1/4	117			25 74						15
16	Same	1447	455	"	"	25	31			6 82						16
17																17
18	Goff, S. B. et al	5715	1883	Mill Cr.	R. Means	597	286			62 92				S. B. M. H. Hoff		18
19																19
20	Hodges, Edith	16133	81	Mill Cr.	A. Latham	26	22			1 84						20
21	Henderson, S. W.	12472	2266	"	M. Vance	42	11			2 42						21
22	Same	6563	880	"	S M Arthur	139 1/2	250			55						22
23	Hatch, Thomas	5717	300	"	R. Means	1/2	1			22						23
24	Hartshorn, John	6563	880	"	S. M. Arthur	13	1			22						24
25																25
26	Johnson, N. H.	3689	600	Mill Cr.	J. Woolson	75	300			66						26
27	Lockwood, E. T.															27
28	Latham, Allen	1347	455	Mill Cr.	A. Latham	85	100			22		10 00				28
29	Lucas, Lige, Chas	13462	666	"	J. Scarborough	103	150			33						29
30	Lyzons, John	6563	880	"	S M Arthur	20	10			2 20						30
31	Lockwood, M. A.	14472	"	"	"	1/2	1			22						31
32	Lyle, Samuel	5717	300	"	R. Means	1/4	1			22		44		State of Ohio		32
33																33
34	Middleton, Timothy	16133	236	Mill Cr.	A. Latham	100	176			38 72						34
35	Myers, J. H.	6563	880	"	S. M. Arthur	51	88			19 36						35
36	Mahaffey, J. T.	12472	2266	"	M. Vance et al	85	24			5 28						36
37	Same	13462	666	"	J. Scarborough	5 1/2	5			1 10						37
38																38
39	Rea, Levi	6563	880	Mill Cr.	S M Arthur	25	39			8 58						39
40	Rea, Emma P.															40
41	Scotchard, J. Q.	3689	600	"	J. Woolson	100	400			88						41
42	Same	"	"	"	"	60	200			44						42
43	Sturdy, Matilda	"	"	"	"	108 1/4	404			88 88						43
44	State of Ohio									39 10			21 64			44
45										86 00						45

Land Duplicate of Taxes for the York Centre & Newton Road

Improvement, York Tp.

3^d Annual Installment, 1884:

No.	OWNERS NAMES	Number of Entry.	Original Quantity.	Water Course.	Original Proprietors.	Number of Acres Taxed.	Total Assessment.		Annual Installment.		Delinquencies on Dec. Duplicate.		Penalty of 15 per cent. on Delinquencies.		REMARKS
							Dolls.	Cts.	Dolls.	Cts.	Dolls.	Cts.	Dolls.	Cts.	
1	Spicer J. L.	3234	1000	Poker Cr.	Barley & Merryman	56	2556	52	27			148	26		
2	Kelley Henry.	3239	1000	"	"	61	232	7	04						
3	Same	3238	"	"	"	58	238	8	36						
4	Knob N. W.	"	"	"	"	12 1/2	15	1	10						
5	Knob S. E.	"	"	"	"	10	5	1	10						
6	Same	"	"	"	"	28	113	4	86						
7	Knob Hugh J.	3237	1000	"	R. Means	54	216	47	52			69	12		
8	Same	"	"	"	"										
9	Lowrie Ida S.	3237	1000	Poker Cr.	R. Means	15 1/2	124	5	28						
10	Ladow Seely	"	"	"	"	50	46	10	12						
11	Same	"	"	"	"										
12	Middleton M. L. Co.	3238	1000	Poker Cr.	Barley & Merryman	10	18	3	96						
13	McBry Rot	"	"	"	"	50	55	12	10						
14	Same	"	"	"	"	14	15	3	30						
15	Middleton Melvin	"	"	"	"	40	15	3	30						
16	McBry J.	3237	1000	"	"	8 1/2	13		66			30			
17	Moose Reuben	3238	"	"	"	52 1/2	168	36	96						
18	Middleton David	"	"	"	"	47 1/2	164	36	08						
19	Middleton Joseph	3237	1000	"	R. Means	86 1/4	344	75	68						
20	McBry Rot	3237	"	"	Barley & Merryman	30	20	4	40			4	00		
21	Same	"	"	"	"	3 1/2	4		88				80		
22	Same	"	"	"	"	4	1		22				20		
23	Same	3238	"	"	"	32 1/2	178	6	16			5	60		
24	Same	3237	1000	"	"	15 1/2	4		88				80		
25	McBry Susan	3238	1000	"	"	13	11	2	72						
26	Orabook John	3239	1000	Poker Cr.	Barley & Merryman	58	168	36	96						
27	Cebaugh Abraham	"	1000	"	"	36 1/2	48	10	56						
28	Same	"	"	"	"										
29	Sheep Theodore	3239	2000	Poker Cr.	Barley & Merryman	97 1/2	347	76	34					John Muskell	
30	Phelps Alice	3239	1000	"	"	2 1/2	3		66				60		
31	Leahood J. W.	3204	1000	"	"	3 1/4	1		42				20		
32	Kice John S.	3238	"	"	"	54	38	6	60						
33	Same	"	"	"	"										
34	Boyland P. H.	3234	1000	Poker Cr.	Barley & Merryman	1 1/4	2		44				20	le. level	
35	Shak Mary P.	"	"	"	"	1/4	1		22				44		
36	Stalder Casper.	3239	1000	"	"	74 1/2	150	3	3						
37	Stiggers Lewis	3238	"	"	"	23	14		308			2	40	Should be Lemuel Phelps.	
38	Storans Judge	"	"	"	"	40	5		110						
39	Smith P. H. & M.	3237	"	"	R. Means	126 1/4	504	110	88						
40	Smith C. H.	"	"	"	"	155	560	123	20						
41	Same	"	"	"	"	85	340	74	80						
42	Stalder Seneca.	"	"	"	"	61 1/2	236	51	92						
43	Smith Henry N.	3238	"	"	Barley & Merryman	40	24		528						
44	Same	"	"	"	"										
45	Same	"	"	"	"										

6219
57
6164

65292

12571

Land Duplicate of Taxes for the *York Centre* *Newton Road*

No.	OWNERS NAMES	Number of Entry.	Original Quantity.	Water Courses.	Original Proprietors.	Number of Acres Taxed.	Total Assessment.	
							Dolls.	Cts.
1	Tobey J. E.	3704	1000	Bokez Cr.	Barley & Merryman	11.4	6219	
2	Schudy Martha J.	3708	1000	"	"	35 3/4	35	
3	Trimbly J.	3737	1000	"	"	35 1/2	5	
4	Taylor Sylvanus	"	"	"	"	77 1/8	7	
5								
6	Vance Mary A. W.C.	6680	648	Bokez Cr.	Purges Ball.	40	45	
7								
8	Wright L. D.	3709	1000	Bokez Cr.	Barley & Merryman	50	9	
9	White Dexter J.	3734	1000	"	"	1/2	1	
10	Northington Henry	3737	"	"	"	76	5	
11	Same	3738	"	"	"	12	3	
12							6336	
13							45	
14							6285	
15								
16								
17								
18								
19								
20								
21								
22								
23								
24								
25								
26								
27								
28								
29								
30								
31								
32								
33								
34								
35								
36								
37								
38								
39								
40								
41								
42								
43								
44								
45								

Improvement, *York Sp.* 3^d Annual Installment, 1884.

No.	Annual Installment.	Delinquencies on Dec. Duplicate.		Penalty of 15 per cent. on Delinquencies.		REMARKS
		Dolls.	Cts.	Dolls.	Cts.	
1	1389 71			232 77		State of Ohio
2	770					
3	110					
4	154					
5						
6	990					
7						
8	198			90		
9	72					
10	110					
11	66					
12	1384 13			234 26		
13	242					
14	1386 55					
15						
16						
17						
18						
19						
20						
21						
22						
23						
24						
25						
26						
27						
28						
29						
30						
31						
32						
33						
34						
35						
36						
37						
38						
39						
40						
41						
42						
43						
44						
45						

Land Duplicate of Taxes for the Newland Road

No.	OWNERS NAMES	Number of Entry.	Original Quantity.	Water Courses.	Original Proprietors.	Number of Acres Taxed.	Total Assessment.	
							Dolls.	Cts.
1	Cook Solomon	8444	1000	W. Co.	David Duncan	32	145	
2								
3	Huffman John	8443	1000	W. Co.	David Duncan	60	270	
4								
5	Wain Jesse	4815	1000	W. Co.	T. Jones	72 1/2	240	
6	McDonald Dan	8444	1000	"	D. Duncan	35	85	
7	Same	8443	1000	"	"	25	65	
8								
9	Rea David	4815	1080	W. Co.	T. Jones	70 1/4	370	
10	Rea Levi	8444	1000	"	D. Duncan	35	85	
11	Same	8443	"	"	D. Duncan	90	430	
12								
13	Skidmore Hoops	4815	1350	W. Co.	T. Jones	36 3/4	175	
14	Same	8443	1000	"	David Duncan	116	629	
15	Shirk Kiam	8444	"	"	"	25 1/2	60	
16	Skidmore Wesley	8444	"	"	"	13	70	
17	Same	"	"	"	"	37	215	
18	Skidmore David W	"	"	"	"	15	60	
19						2849	62678	
20								
21	York Township (Newland Road)							
22	Alba Joseph T	2832	1000	Baker Co	T. Mainfield	82	170	
23	McKinson Eugene P	2982	1000	"	A. Fairburne	44	125	
24								
25	Ballinger Amos W.	2982	1000	Baker Co	A. Fairburne	70 1/4	90	
26	Bates Ellis R.	"	"	"	"	88 1/2	85	
27	Same	"	"	"	"	11 25/100	10	
28	Same	"	"	"	"	33	30	
29	Bechtel John W.	3235	"	"	Baxley & Merryman	15	5	
30	Ballinger C. E.	3235	"	"	"	38	15	
31	Ballinger Hoops	3236	"	"	"	35 1/2	15	
32	Ballinger Christian	"	"	"	"	100	40	
33	Same	"	"	"	"	11 3/5	5	
34	Dundick J. A.	6154	1100	"	R. Meany	57	10	
35	Same	"	"	"	"	21 1/10	5	
36	Bechtel John	3235	"	"	Baxley & Merryman	85	20	
37	Ballinger A. W.	2985	"	"	"	38 1/2	15	
38	Same	"	"	"	"	13 1/2	5	
39								
40	Curl John M.	3235	1000	Baker Co	Baxley and Merryman	37 1/8	1	
41	Same	"	"	"	"	7 1/8	5	
42	Same	2984	"	"	J. M. Gregory	62 1/8	30	
43	Curl James R.	7154	1059	"	J. Chilton	31	41	
44	Curl A. W.	2982	1000	"	A. Fairburne	51	165	
45						887	19514	

Improvement, Liberty Tp 3rd Annual Installment, 1884.

Annual Installment.	Delinquencies on Dec. Duplicate.				Penalty of 15 per cent. on Delinquencies.				REMARKS
	Dolls.	Cts.	Dolls.	Cts.	Dolls.	Cts.	Dolls.	Cts.	
3190									
5940									
5280									
1870									
1430									
8140									
770									
9460									
3850									
13838									
1320									
1540									
4730									
1320									
62678									
3740									
2750									
1980									W. W. Southard
1870									
420									
660									
110									
330									
330									
880									
110									
220						100			Mary C. Benedict
110						50			
440									20 th to Ed Hicks Tax \$5 ⁰⁰
330									
110									
22									
110									
660									
902									
3630									
19514							150		

Land Duplicate of Taxes for the Newland Road

Improvement; York Tp 3^d Annual Installment, 1884.

OWNERS NAMES	Number of Entry	Original Quantity	Water Courses	Original Proprietors	Number of Acres Taxed	Total Assessment		Annual Installment		Delinquencies on Dec. Duplicate		Penalty of 15 per cent. on Delinquencies		REMARKS
						Dolls.	Cts.	Dolls.	Cts.	Dolls.	Cts.	Dolls.	Cts.	
1 ^v Drake Rebecca C.	2984	1000	Bokes Cr	J. M. Gregory	50	830	195	14			150			1
2 ^v Danforth Bliss	2832	1000	"	P. Mansfield et al	75 1/4	100	44							2
3 ^v Drake Harry J.	5092	1333 1/3	"	R. Meaux	72 1/2	70	15	40						3
4 ^v Drake Lemmon K.	2982	1000	"	A. Tarbounne	35	35	7	70						4
5 ^v Same	2984	1000	"	J. M. Gregory	5 1/2	55	12	10						5
6 ^v Drake Francis M.	6154	1000	"	R. Meaux	82	10	2	20						6
7 ^v Same	3236	1160	"	Paxley & Merryman	12	5	1	10						7
8 ^v Same	3235	1000	"	"	35	15	3	30						8
9 ^v Drake John J.	3286	1000	"	"	59	15	3	30						9
10 ^v Davis David B.	2984	1000	"	J. M. Gregory	150	70	15	40						10
11 ^v Drake C. L.	"	"	"	"	17 1/2	10	2	20						11
12 ^v Same	3235	1000	"	Paxley & Merryman	50	15	3	30						12
13														13
14 ^v Kuffman John	2832	1000	Bokes Cr	P. Mansfield	20	35	7	70						14
15 ^v Harvey James S.	2982	1000	"	J. Tarbounne	18 1/4	85	18	70						15
16 ^v Howard Cahill & Sager	3235	1000	"	Paxley & Merryman	88 1/8	35	7	70			700			16
17 ^v Hoser John	3235	"	"	J. M. Gregory	50	10	2	20						17
18 ^v Kelly Ed.	29-118-200													18
19 ^v Keller Joshua M.	2982	1000	Bokes Cr	J. M. Gregory	115	354 20	77	92						19
20 ^v Same	2984	"	"	"	43 1/4	45	9	90						20
21 ^v Keller J. M.	2982	"	"	"	5	15 80	3	48						21
22 ^v Kennedy John	2984	"	"	"	7 1/2	75	1	50						22
23														23
24 ^v Lane Wm	2832	1000	Bokes Cr	P. Mansfield	56 1/4	215	4	730						24
25 ^v Loring Levi	6155	1059	"	T. Chilton	13	5	1	10						25
26														26
27 ^v Morris Sylvester	2832	1000	Bokes Cr	P. Mansfield	39 1/4	155	3	410					John Mc Lane	27
28														28
29 ^v Penhollow W. F.	3236	1000	Bokes Cr	Paxley & Merryman	20	5	1	10						29
30														30
31 ^v Rea David	2832	1000	Bokes Cr	Paxley & Merryman	61	385	8	470						31
32 ^v Reyner David	"	"	"	"	59 1/2	320	7	40						32
33 ^v Rea Levi	"	"	"	"	25	110	2	450			33			33
34														34
35 ^v Shirk Hiram	2832	1000	Bokes Cr	Paxley & Merryman	50	310	6	830						35
36 ^v Skidmore Isaac N.	"	"	"	"	6 1/2	355	7	810						36
37 ^v Southard W. W.	2982	"	"	A. Tarbounne	133 1/2	301	6	622						37
38 ^v Southard Louisa O.	6165	1059	Bokes Cr	T. Chilton	20	25	5	50						38
39 ^v Southard Wesley	"	"	"	"	40	30	6	60						39
40 ^v Skidmore J. N.	2982	1000	"	A. Tarbounne	7 1/2	105	4	310						40
41 ^v Skidmore Isaac	"	"	"	"	115	119	2	750					16 th to J. M. Skidmore \$6 ⁰⁰	41
42 ^v Same	"	"	"	"	127	125	1	320						42
43 ^v Same	"	"	"	"	58	60	1	320						43
44 ^v Same	"	"	"	"	26	25	5	50						44
45 ^v Skidmore Sylvanus	3236	"	"	Paxley & Merryman	27	20	4	40						45
					40	15					150			
					4538		99836		4300					

Land Duplicate of Taxes for the *Newland* Road

	OWNERS NAMES	Number of Entry.	Original Quantity.	Water Courses.	Original Proprietors.	Number of Acres Taxed.	Total Assessment.	
							Dolls.	Cts.
1	Stidmore Spain	3436	1000	Bokes Cr	Basley & Merryman	59	4538	70
2	Stidmore Jm M	"	"	"	"	3	1	
3	Same	6154	1100	"	Ra Means	22	5	
4	Stidmore Thomas	"	"	"	"	48	10	
5	Simpson Stephen D.	"	"	"	"	30	5	
6	Smythard Joseph	"	"	"	"	54 1/2	20	
7	Stidmore David M.	4984	1000	"	J M Gregory	44 1/2	95	
8	Stalder Henry	"	"	"	"	119 1/2	5	
9	Same	"	"	"	"	111 1/2	35	
10	Same	3735	"	"	Basley & Merryman	30 1/2	5	
11								
12	Votaw A.	7754	1059	"	J. Chilton	14	18	
13								
14	Wilgas Thomas B.	6165 re		Bokes Cr	J. Chilton	12	16	
15								
16						4773		
17								105000
18								
19								
20								
21								
22								
23								
24								
25								
26								
27								
28								
29								
30								
31								
32								
33								
34								
35								
36								
37								
38								
39								
40								
41								
42								
43								
44								
45								

Improvement, *York Tp.* Annual Installment, 1884.

	Annual Installment.	Delinquencies on Dec. Duplicate.	Penalty of 15 per cent. on Delinquencies.	REMARKS	
					Dolls.
	998 36	43			
	140				
	110				
	480				
	110	50			
	440				
	2090				
	110				
	770				
	110				
	396				
	352				
		13 50			
	105000				

Land Duplicate of Taxes for the *Vauxant* Road

Improvement, *Claiborne Tp* 3rd Annual Installment, 1884.

No.	OWNERS NAMES	Number of Entry.	Original Quantity.	Water Courses.	Original Proprietors.	Number of Acres Taxed.	Total Assessment.		Annual Installment.		Delinquencies on Dec. Duplicate.		Penalty of 15 per cent. on Delinquencies.		REMARKS
							Dolls.	Cts.	Dolls.	Cts.	Dolls.	Cts.	Dolls.	Cts.	
1	Biglow N.S. a	6293	4.67	Fulton Cr	B. Claiborne	15	20			4					1
2	Burgom D. J.	"	"	"	"	42 ^{3/4}	50			10					2
3	Blair John	7008	2400	"	W.S. Carothers	262	800			160					3
4	Same	"	"	"	"	20	25			5					4
5	Brooks Joseph P.	"	"	"	"	61	80			16					5
6															6
7	Burgill Isaac	6293	4.67	Fulton Cr	B. Claiborne	150	90			18					7
8	James Martha	7008	2400	"	W.S. Carothers	108 ^{1/4}	180			36					8
9															9
10	Silsaver John	6293	4.67	Fulton Cr	B. Claiborne	47 ^{1/2}	80			16					10
11															11
12	Fisher Geo. M.	7008	2400	Fulton Cr	W.S. Carothers	2	2			10					12
13	Fisher Geo. O.	"	"	"	"	50	58			10					13
14															14
15	Krecher J. B.	5809	2000	Fulton Cr	J. Nichols	105	75			15					15
16	Same	7008	2400	"	W.S. Carothers	17 ^{1/4}	25			5					16
17	Same	"	"	"	"	39 ^{3/4}	70			14					17
18															18
19	Joliffe John	7008	2400	Fulton Cr	W.S. Carothers	41 ^{5/8}	127 ^{5/8}			45 ^{5/8}					19
20	Same	"	"	"	"	50	17 ^{5/8}			35				110 ⁰⁰ to Hannah Joliffe Tax 35 ⁰⁰	20
21	Same	"	"	"	"	51 ¹⁰	157 ³⁸			31 ⁰⁰					21
22	Joliffe Hannah L.	"	"	"	"	41 ^{7/8}	141 ⁶⁸			25 ³⁴				Leas Joliffe	22
23	Joliffe Isaac	"	"	"	"	44 ^{2/8}	135 ⁵²			27 ¹⁰				Heas A. Roswell	23
24															24
25	Kreder Henry	6283	4.67	Fulton Cr	B. Claiborne	52	110			22		1100			25
26	Kyle D. & J. Williams	6667	"	"	Claiborne Carothers	97	110			22				Leas J. Margaret Williams	26
27	Kinney Israel	7008	2400	"	W.S. Carothers	125 ^{1/4}	125			25					27
28															28
29	Langstaff J. H.	7008	2400	Fulton Cr	W.S. Carothers	150	500			100					29
30	Lehr O.P. & L.	6293	4.67	"	B. Claiborne	90	200			20				8 ⁰⁰ To Silsaver Tax 17 ⁰⁰	30
31	Same	6293	4.67	"	"	10	10			2				Mary Gray	31
32															32
33	Mariott O. & B. Herbert	7008	2400	Fulton Cr	W.S. Carothers	144	130			26					33
34	M. J. Wm & Ella	"	"	"	"	46 ^{1/4}	180			36					34
35	M. Kinnon Evaline	5809	2000	"	J. Nichols	27 ^{1/4}	35			7		350			35
36	Same	"	"	"	"	3 ^{3/4}	2			10		20			36
37	M. Allister Lucy A.	"	"	"	"	12	10			9					37
38	M. Allister L. L.	6033	1000	"	J. Beard	5	525			124					38
39	M. Allister C.	"	"	"	"	43	4515			403					39
40	Same	5809	2000	"	"	9	960			142					40
41	M. Allister Ida V.	7008	2400	"	W.S. Carothers	43 ^{3/10}	60			12					41
42	Melick David	"	"	"	"	30 ^{1/2}	35			7		350			42
43	Mariott J. P.	"	"	"	"	16	16			320					43
44	Mariott S. S.	"	"	"	"	34	34			650					44
45										28022		1820			45

Land Duplicate of Taxes for the *Vansant* Road

Improvement, *Clairborne Tp* 3^d Annual Installment, 1884.

No.	OWNERS NAMES	Number of Entry.	Original Quantity.	Water Courses.	Original Proprietors.	Number of Acres Taxed.	Total Assessment.		Annual Installment.		Delinquencies on Dec. Duplicate.		Penalty of 15 per cent. on Delinquencies.		REMARKS
							Dolls.	Cts.	Dolls.	Cts.	Dolls.	Cts.	Dolls.	Cts.	
1	Neal O.G.	7008	2400	Fulton Cr	W. and S. Carothers	42	39 10	120	22						1
2	Same	"	"	"	"	8	70		4						2
3															3
4	Porter W.A. & A.A.	7008	2400	Fulton Cr	W. & S. Carothers	75	175		35						4
5															5
6	Russaw J. <small>Look up this name.</small>	7008	2400	Fulton Cr	W. & S. Carothers	49	50		10		10			Abel Hedges enter delinquencies above	6
7															7
8	Smith Conrad	6993	21666	Fulton Cr	Clairborne Carothers	33	30		6						8
9	Shuler Lucy A.	7008	2400	"	W. & S. Carothers	111	350		70						9
10	Shuler James	6809	"	"	"	46	85		17						10
11	Shuler Ellen	7008	"	"	"	35	85		17						11
12	Shuler John	"	"	"	"	27 1/10	50		10 00						12
13	Same	5809	2000	"	J. Nichols	4 20	3		60						13
14	Shuler Laura	"	"	"	"	33 1/10	45		9						14
15							5039 10		1007 80		16 20				15
16							4914								16
17															17
18	<i>Vansant Road Cont'd</i>					<i>Leesburg Tp.</i>									18
19	Brooks Harriet	6033	1000	Bokes Cr	J. Beard	40 9/100	150		16						19
20	Blair John	6211	1000	"	"	40	30		6						20
21															21
22	Cunningham James	6033	1000	Bokes Cr	J. Beard	100	350		70						22
23	Cunningham Thomas	"	"	"	"	25	85		17		8 50				23
24															24
25	Saymyde B. F.	6033	1000	Bokes Cr	J. Beard	6	22		4 50		2 20				25
26	Same	"	"	"	"	5 1/2	196		39 20		19 60				26
27	Evans Henry	3693	1000	Bokes Cr	F. Frazer	100	350		70						27
28	Elliott John	2490	"	"	"	121	350		70						28
29	Eddy Peter S.	6033	1000	Bokes Cr	J. Beard	52	175		35						29
30	Same	"	"	"	"	43	80		16						30
31															31
32	Friend Eliza J.	5698	1000	Bokes Cr	F. Frazer	36 1/2	90		18						32
33															33
34	Howard W. <small>(for Sale)</small>	4233	1000	Bokes Cr	J. Beard	10	131		6 20					J. Beard	34
35															35
36	Jones W. W.	5086	1000	Bokes Cr	Robert Means	97 1/4	150		30						36
37															37
38	Langstaff J. B.	5086	1000	Bokes Cr	R. Means	126	175		35						38
39	Langstaff Lemuel	"	"	"	"	19	15		3						39
40	Same	6033	"	"	J. Beard	4 1/2	60		12						40
41	Same	5693	"	"	F. Frazer	5 1/2	100		20						41
42	McIntire Darius	5699	"	"	"	5	5		1		2 20			W. H. White	42
43	Morris Marshall	5693	"	"	"	30	70		14						43
44	Same	6033	"	"	J. Beard	10 1/4	35		7						44
45	McAllister L.L. & C.	"	"	"	"	77	100		20					J. B. McAllister Tax 19 00 L. M. Allister - 80 00	45
							5099		5190		8030				

Land Duplicate of Taxes for the Sandusky Road

OWNERS NAMES	Number of Entry.	Original Quantity.	Water Courses.	Original Proprietors.	Number of Acres Taxed.	Total Assessment.	
						Dolls.	Cts.
✓ 1. Melin Mary	6107	633 3/4	Fulton Cr	L Jarvis	18	6	
✓ 2. Fish William	5809	1000	Fulton Cr	J Nichols	9	32	
✓ 3. Katcher Joseph	5809	1000	Fulton Cr	J Nichols	105	305	
✓ 4. Langstaff Asa	5809	1000	Fulton Cr	J Nichols	100	95	
✓ 5. W ^m Kimball Evalin	5809	1000	Fulton Cr	J Nichols	30 1/4	60	
✓ 6. W ^m Miller Lucy A	"	"	"	"	66	166	
✓ 7. Shigler John	7005	2400	Fulton Cr	W & J Carothers	27	17	
✓ 8. Shigler Lucy A	"	"	"	"	81	41	
✓ 9. Shigler Ellen	"	"	"	"	35	14	
✓ 10. Shigler James	"	"	"	"	46	15	
					161		
							150 30
Sandusky Road (Leesburg Tp) Continued							
✓ 11. Bell Sylvester L	3693	1000	Bokes Cr	F. Frazer	100	127	
✓ 12. James Cunningham	6033	1000	Bokes Cr	John Baird	100	132	
✓ 13. Cary Austin F	3692	1000	"	F. Smith	4	6	
✓ 14. Same	1189	"	"	"	21	76	
✓ 15. Cary Stephen	3692	"	"	F. Frazer	34	38	
✓ 16. Cary Geo W.	"	"	"	"	81	182	
✓ 17. Same	"	"	"	"	10	30	
✓ 18. Green Charles	1139	750	"	F. Smith	60	152	
✓ 19. Chandler Ernest C	"	"	"	"	9 1/4	3	
✓ 20. Klevinger J. Francis & Carrie W.	"	"	"	"	13 3/4	480	
✓ 21. Klevinger Mary	"	"	"	"	6 3/4	240	
✓ 22. Elliott Robert F	1139	750	Bokes Cr	F. Smith	103	33	
✓ 23. Elliott William	"	"	"	"	49 1/8	63	
✓ 24. Foster Elizabeth	3692	1000	Bokes Cr	F. Frazer	43 1/4	159	
✓ 25. Gandy John S.	3692	1000	Bokes Cr	F. Frazer	48	127	
✓ 26. Gates Sarah	1139	750	"	F. Smith	10	38	
✓ 27. Hill M W.	3692	1000	Bokes Cr	F. Frazer	22 3/4	75	
✓ 28. Same	"	"	"	"	76	159	
✓ 29. Huston Maria	1139	750	"	F. Smith	43	1398	
✓ 30. Harris Lydia E.	"	"	"	"	2	2	
							1243 18

Improvement, Carbone Tp 3rd Annual Installment, 1884.

Annual Installment.	Deinquencies on Dec. Duplicate.	Penalty of 15 per cent. on Delinquencies.	REMARKS		
				Dolls.	Cts.
120					
640					
61					
19					
12		6 00			
33 70					
340					
820					
480					
3					
150 30		6 00			
2540		25 40			
640					
120			✓ Joseph Mallers		
1520					
760					
2040			✓ W. J. Mulvane		
6					
3040		15 20			
60					
96					
48					
660					
1260					
3180		50 88			
2540					
760		3 80			
15					
3180					
279					
40					
248 43		93 28			

Land Duplicate of Taxes for the Sandusky Road

Improvement, Leesburgh 3^d Annual Installment, 1884.

No.	OWNERS NAMES	Number of Entry.	Original Quantity.	Water Courses.	Original Proprietors.	Number of Acres Taxed.		Total Assessment.		Annual Installment.		Delinquencies on Dec. Duplicate.		Penalty of 15 per cent. on Delinquencies.		REMARKS
						Dolls.	Cts.	Dolls.	Cts.	Dolls.	Cts.	Dolls.	Cts.	Dolls.	Cts.	
1	Johnson Francis O.	1139	750	Bokes Cr	F. Smith	59	1243	1902	248	63	381	95	28			1
2	Jolliff Wm Jr	3692	1000	" "	F. Frazer	20 1/2	6		120							2
3	Johnson Samuel	"	"	" "	"	74 1/4	24		180							3
4	Same	1139	750	" "	F. Smith	23 1/4	8		160							4
5	Jolliff Peter	"	"	" "	"	6	8		160							5
6	Jolliff Wm	3692	1000	" "	F. Frazer	54 1/2	17	44	349							6
7	Saugstaff Asa	1139	750	Bokes Cr	F. Smith	50	63		1760							7
8																8
9	McAllister L & C	6033	1000	Bokes Cr	J. Baird	77	159		3180							9
10	McAllister Lucy A.	1139	750	" "	F. Smith	29	95		19							10
11	Mulvain James	3692	1000	" "	F. Frazer	95	89		1780							11
12	Mulvain Wm M.	"	"	" "	"	40	38		760			760				12
13	Mulvain Wm J.	"	"	" "	"	30	97	00	1940							13
14	Mulvain Alexander	"	"	" "	"	15	38		760							14
15	Mulvain Wm J.	1139	750	" "	F. Smith	5	180		36							15
16																16
17	Scott Alf	3693	1000	Bokes Cr	F. Frazer	22 1/2	275		55							17
18	Same	3692	"	" "	"	26	33		660							18
19	Same	6033	"	" "	J. Baird	150	190		38							19
20	Whisler Mary	"	"	" "	"	45 1/2	28	35	567							20
21	Whisler Nancy	"	"	" "	"	41 1/2	17	65	353							21
22	Smith Weaver	"	"	" "	"	42 1/4	27		540							22
23	Styer William	3692	1000	" "	F. Frazer	30	19		380							23
24	Same	1139	750	" "	F. Smith	46 1/2	29		580							24
25	Snell Samuel	3692	1000	" "	F. Frazer	88	112	36	45	2240						25
26	Smith Nelson	1139	750	" "	F. Smith	107	159		3180			3180				26
27	Smith Josephus	"	"	" "	"	50	76		1520			760				27
28																28
29	Taylor S B.	3692	1000	Bokes Cr	F. Frazer	117 1/2	37	56	751							29
30																30
31	Wood Ingham	1139	750	Bokes Cr	F. Smith	127	484		9680							31
32	Same	3692	1000	" "	F. Frazer	122	465		9300							32
33	Walters Saml.	"	"	" "	"	100	127		2540							33
34	Wood John	1139	750	" "	" Smith	38 1/2	13		260			130				34
35	Wood Albert	"	"	" "	"	36	127		2540			1270				35
36																36
37	Jane Isaac	3696	1000	Bokes Cr	F. Frazer	100	127		2540							37
38									4253			85060		15628		38
39																39
40																40
41																41
42																42
43																43
44																44
45																45

62nd to L. S. McAllister July 12th 18th to Co. M. Allister Aug 31st 1884

26th to Wm Elliott July 31st 75 29th to M. J. Mulvain Aug 31st 1884

Margaret A. Wood

Land Duplicate of Taxes for the Jones and Graham Road

No.	OWNERS NAMES	Number of Entry.	Original Quantity.	Water Courses.	Original Proprietors.	Number of Acres Taxed.	Total Assessment.	
							Dolls.	Cts.
1	Mary M. Henry M.	5809	2000	Fulton Co.	J. Micholls	50	118	
2	Same	5809	"	"	"	36	-2	
3	Martin John M.	5809	2000	"	"	41	27	
4	M ^c Farland E. J.	"	"	"	"	40	2	
5	McLigan Geo.	"	"	"	"	12	1	
6	Same	"	"	"	"	21	21	
7	Medigan J. G.	"	"	"	"	28	1	
8	M ^c Therson Thomas	"	"	"	"	544	2	
9	Moore Hydas et al	"	"	"	"	30	28	
10	N.Y. P. & O. R.R. (or)							
11	Penn Joshua	5809	2000	Fulton Co.	John Nichols	173 3/4	506	
12	Powell John	6307	1200	"	W ^m Pelham	10	1	
13								
14	Ruhl John.	5809	2000	Fulton Co.	John Nichols	53 1/2	100	
15								
16	Spudecker John F.	5809	2000	Fulton Co.	John Nichols	74 1/4	100	
17	Spudecker Moses	"	"	"	"	54	1	
18	Spudecker Jacob J.	"	"	"	"	50	2	
19	Smith Sarah C.	"	"	"	"	52 1/8	50	
20	Same	"	"	"	"	137 1/4	293	
21	Same	"	"	"	"	24 1/2	32	
22	State of Ohio	6307	1200	"	W. Pelham	2	1	
23	Same	"	"	"	"	32	6	
24	Same	"	"	"	"			
25	Taylor Rebecca	5809	2000	Fulton Co.	J. Nichols	46	13	
26	Tyler Isaiah	6307	1200	"	W ^m Pelham	7 1/2	2	
27								
28	Vanderken W. P.	5809	2000	Fulton Co.	J. Nichols	5 1/3	5 70	
29								
30	White Wm	5809	2000	Fulton Co.	J. Nichols	40	23	
31	Winstabaugh S. B.	"	"	"	"	71	3	
32	Wiley George	"	"	"	"	54	6	
33	Woods S. W.	7008	2400	"	W & S Brothers	53 1/2	5	
34	Same	6307	1200	"	W ^m Pelham	18	144	
35	Woods H. J. & G. H.	"	"	"	"	7	56	
36	Woods William J.	"	"	"	"	16 1/2	1	
37	Westbrook Laura	7008	2400	"	W & S Brothers	2	1	
38								
39	Zebold Christian	5809	2000	Fulton Co.	John Nichols	90	30	
40								
41						1419		
42	School District							
43	Mariott Albert	6307	1200	Fulton Co.	W ^m Pelham	19 1/4	1	
44								
45	Tyler Isaiah	6307	1200	Fulton Co.	W ^m Pelham	50	5	

Improvement, Clairborne Tp 3rd Annual Installment, 1884.

Annual Installment.	Delinquencies on Dec. Duplicate.	Penalty of 15 per cent. on Delinquencies.	REMARKS				
				Dolls.	Cts.	Dolls.	Cts.
30 68			Philip Moyer				
52			Mary Grindle				
52		40					
7 08		2 70					
52		14					
76							
5 46							
28							
52							
7 28							
131 56							
76		32	State of Ohio				
76							
26							
26							
52							
20 80							
76 18							
8 32							
26		114					
1 56		264					
338							
52		20					
1 82			N.Y. P & O. R.R. 1/4 Aug 1.30				
5 98							
78		30					
1 56							
1 30							
37							
15		20	Wm W Woods				
26		10	Isaac Barker				
26		10					
7 80							
368 00		10 74					
26							
1 30		50					
1 56							

Land Duplicate of Taxes for the Reed ^{and Joliff} Road

No.	OWNERS NAMES	Number of Entry.	Original Quantity.	Water Courses.	Original Proprietors.	Number of Acres Taxed.	Total Assessment.	
							Dolls.	Cts.
1	Quatra Matthew	6107	633 3/4	Fulton Cr	L. Jones	35	141	
2	Cassidy Jane	"	"	"	"	9 1/2	38	
3	Chandler Milton L.	6301	400	"	J. Ruffin	7 1/2	24	
4	Same	"	"	"	"	25 1/2	82	
5	Gooding James R.	7009	800	"	A. Moore	50	215	
6	Same	6301	400	"	J. Ruffin	2 1/4	9	
7	Grindle J. J.	7009 1/2	800	"	A. Moore	36	91 50	
8								
9	Hall Morris H.	6107	633 3/4	Fulton Cr	L. Jones	23	69	
10	Joliff Margaret	"	"	"	"	27	97	
11								
12	McGane James	6107	633 3/4	Fulton Cr	L. Jones	31	63	
13	Same	7009	800	"	A. Moore	50	20	
14	Malvan David C.	6301	400	"	J. Ruffin	14 1/2	45	
15	Meyer Philip	7009 1/2	800	"	A. Moore	50	126 50	
16								
17	Robinson W. R.	6301	400	"	J. Ruffin	109	248	
18							1279	
19								
20								
York Township								
21	Chandler A. R.	11346	1900	Fulton Cr.	Allen Latham	53	173	
22	Chandler M. L.	"	"	"	"	60	232	
23	Fulton H. J.	"	"	"	"	141	20	
24	Hull W. F.	"	"	"	"	18	4	
25	Hull D. L.	"	"	"	"	3	1	
26	Same	"	"	"	"	22	5	
27	Long Eli	"	"	"	"	12 3/4	668	
28	Reed Lucinda	"	"	"	"	54	241	
29	Shipley William	"	"	"	"	126	175	
30	Shipley Joseph	"	"	"	"	10 1/4	113	
31	Same	"	"	"	"	40	72	
32	Shipley Milton	"	"	"	"	212 3/4	200	
33	Smith Eleazer	"	"	"	"	120	447	
34	Smith Saml H.	"	"	"	"	100	18	
35							23 69	
36								
37								
Fayler Township								
38	Easterday Nancy	5646	750	Fulton Cr	J. Northington	29 3/4	10	
39	Foreman Isaac C.	"	"	"	"	1 1/4	6	
40	Foreman Catharine	"	"	Belaz	"	1/2	3	
41	Same	3699	1000	"	J. Frazer	89 1/2	520	
42	Ford Lory	"	"	"	"	145 3/4	34	
43	Ford William H.	"	"	"	"	1 1/2	11	
44	Golden James W.	5646	750	Fulton	J. Northington	1	3 20	
45								

Improvement, Claiborne Tp 3^d Annual Installment, 1884.

Annual Installment.	Delinquencies on Dec. Duplicate.		Penalty of 15 per cent. on Delinquencies.		REMARKS
	Dolls.	Cts.	Dolls.	Cts.	
28 20			14	10	
7 60			3	80	
4 80					
16 40					
45					
1 80					
18 30			9	00	N. H. Marriott
13 80					N. H. Marriott
19 40					
12 60					Wm Cassidy
4					
9					
25 30			25	60	N. H. Marriott
49 60					
255 80			5	2 50	
34 60					
46 40					
4					
80					
20					
1					
133 60			66	80	
48 20					
35					
22 60					
14 40			7	20	
40					
89 40					
3 60					
23 80			7	00	
2					
1 20					
60					
104					
10 80					J. H. Thompson 80 th Tax \$ 29 60
80			8	00	
64			3	20	
120 20					

Land Duplicate of Taxes for the

Beed^{ms} Jelliff Road

No.	OWNERS NAMES	Number of Entry.	Original Quantity.	Water Course.	Original Proprietors.	Number of Acres Taxed.	Total Assessment.	
							Dolls.	Cts.
1	Koel G. M.	3646	750	Baker Cr	J. Worthington	42 1/2	608 20	
2	Same	"	"	"	"	59 3/4	16	
3	Same	"	"	"	"	59	16	
4	Koel W. T. F.	3649	1000	"	T. Frazer	25	10	
5								
6	Jelliff William	3646	750	Baker Cr	T. Frazer	57	271	
7	Same	3641	1000	"	"	103	324	
8	Jelliff Andrew	3646	750	"	J. Worthington	61 1/2	260	
9	Same	3641	1000	"	T. Frazer	3 1/2	17	
10	Jelliff Peter	"	"	"	"	46 1/4	271	
11	Johnson Francis O	3646	750	Fulton Cr	J. Worthington	29 1/2	6.8	
12	McCarly William	3646	750	Fulton Cr	J. Worthington	4 1/4	80	
13	Moore Marquella J.	"	"	"	"	29 1/2	56	
14	McLain Neil	3646	1000	Baker Cr	T. Frazer	15 3/4	2	
15								
16	Parmer Geo	3646	750	Baker Cr	J. Worthington	52 1/2	10	
17	Phelps J. A. & M. & G.	"	"	"	"	12	33	
18	Pace Emily L.	"	"	"	"	37 1/2	162	
19	Same	3641	1000	"	T. Frazer	7	35	
20	Pace Daniel	"	"	"	"	121 2/3	562	
21	Pace Wm M.	3646	750	"	J. Worthington	2	2	
22	Phelps Thaddeus J.	"	"	"	"	2 1/2	6	
23								
24	Rogers Henry H.	3646	750	Baker Cr	J. Worthington	51	10	
25								
26	Snider J. A. M.	3646	750	Baker Cr	J. Worthington	29 1/4	10	
27	Styer J. B.	"	"	"	"	25 7/8	6	
28	Styer Geo A Joseph Snider	"	"	"	"	63 3/8	334	
29	Styer Eben	"	"	"	"	25 7/8	6	
30	Snider Geo H.	"	"	"	"	55 1/2	52	
31	Snider M.	"	"	"	"	10	2	
32	Smith Geo W.	3646	1000	"	T. Frazer	50 3/4	33	
33	Thompson W. & G. & S.	3646	1000	"	"	80	20 60	
34	Tanner W. E.	3646	750	Baker Cr	J. Worthington	59 1/4	199	
35								
36	Hallac Isaac	3646	750	Baker Cr	J. Worthington	82	75	
37	Warner Henry M.	3649	1000	"	T. Frazer	50 3/4	2	
38	Same	"	"	"	"	15 1/2	16 35	
39	Warner Matthias M.	"	"	"	"	16 1/4	14 65	
40	Warner James G.	"	"	"	"		34 24	
41							68 00	
42					Johnson		34 92	
43								
44								
45								

Improvement, Taylor Sp

3^d Annual Installment, 1884.

Annual Installment.	Delinquencies on Dec. Duplicate.		Penalty of 15 per cent. on Delinquencies.		REMARKS
	Dolls.	Cts.	Dolls.	Cts.	
170 00					
2					
3 20					
6 20					
2					
54 20					
54 20					
64 80					
52					
340					
54 20					
13 60					OK
16					OS
11 20					
40					
2					
6 60					
32 40					16 20
7					3 50
112 40					
40					
120					
2					
2					
120					
66 80					Joseph Snider
120					
10 40					
40					20
6 60					Julia Ellenwood
39 80					59 70
15					174 to Julia Ellenwood Tax 11 20 80 1/4 H. M. Warner Tax 73.40
40					20
3 27					
2 93					15 7/8 to Jennie Warner Tax 5 20
68 00					147 80
59 8 10					
34 92					

No.	OWNERS NAMES	Number of Entry.	Original Quantity.	Water Courses.	Original Proprietors.	Number of Acres Taxed.	Total Assessment.		Annual Installment.		Delinquencies on Dec. Duplicate.		Penalty of 15 per cent. on Delinquencies.		REMARKS
							Dolls.	Cts.	Dolls.	Cts.	Dolls.	Cts.	Dolls.	Cts.	
1	Ammon ^{Nancy} (H)	829	1000	Blues Cr	Thos Bowyer	1/2	2								
2	Adams ^{Ammon} Lulu J.	3690	"	Bokes Cr	J. Frazer	5 1/2	17	4 08			3 40				
3	Case Mary Ann	"	"	"	"	48 3/4	21	5 04			2 10				
4	Case Azubah	5381	990	Blues Cr	R. Means	50	40	9 60							Lucretia Kent et al Tax 27 th Azubah Case (1883) Est
5	Same	3691	1000	Bokes Cr	J. Frazer	16 5	503	120 72			108 60				Lucretia Kent et al Tax 33 rd Azubah Case (1883) Est
6	Case Newton	6156	250	"	J. Worthington	100	265	63 60							Velasco lease
7	Case Abraham	3778	538 1/2	Blues Cr	R. Means	51	7	1 68			1 40				J. J. Watts
8	Collins Bruce	829	1000	"	Thos Bowyer	3 1/2	29	6 96							
9	Collins William	"	"	"	"	1/2	2	48							
10	Colbert J.	"	"	"	"	1/2	2	18				88			
11	Engle ^{Ellen and Maria} Moses J.	"	"	"	"	1/2	3	72							
12	Freeman Emmett	"	"	"	"	31	8	1 92							
13	Freeman G. W.	"	"	"	"	12 1/2	27	6 48							
14	Same	"	"	"	"	9 1/2	20	4 80							
15	Ford Sylvester	"	"	"	"	7 1/2	1	24							
16	Same	6156	250	Bokes Cr	J. Worthington	68 1/4	17	4 08							
17	Same	13893	100	"	G. Wallace	98 1/2	20	4 80							
18	Same	6156	250	"	J. Worthington	4 1/8	2 35	56							
19	Ford W. K.	3690	1000	"	J. Frazer	112 1/2	132	31 68							
20	Same	6156	250	"	J. Worthington	9	2	48							
21	Ford Traxton	"	"	"	"	87 1/2	364 50	87 48							
22	Same	3691	"	"	"	12	50	12							
23	Same	6156	250	"	"	49 1/8	103 65	24 88							
24	Ford Henry C.	3691	1000	"	J. Frazer	4 1/2	16	3 84							
25	Same	6156	250	"	J. Worthington	50	224	53 76							
26	Same	"	"	"	"	5 1/2	24 50	5 88							
27	Ford Lory	3691	1000	"	J. Frazer	148 1/4	631 40	151 44							80 th to Geo H Thompson Tax 346.40
28	Ford Lory & W. Ammon	"	"	"	"	3 1/2	4	40							3/4 W Ammon Val 64 th Tax 15 for 34 - Tax total \$1 ⁰⁰
29	Foreman Isaac C.	4646	1000	"	J. Worthington	1 1/4	1	24							
30	Foreman Catharine A.	3690	1000	"	J. Frazer	89 1/2	2	48							
31	Same	4646	750	"	J. Gilmore	1/2	1	24							
32	Goff W. K.	4635	1200	"	J. Gilmore	30	5	1 20							
33	Same	4778	138 1/2	"	R. Means	65	4	96							
34	Goff W. P.	6156	250	"	J. Worthington	37 1/2	17	4 08							
35	Same	13893	100	"	G. Wallace	1 1/8	1	24							
36	Same	829	1000	Blues Cr	Thos Bowyer	90	7	1 68							
37	Gates Seth	"	"	"	"	16 1/4	4	96							
38	Golden James W.	"	"	"	"	1 1/2	2	48				20			
39	Hornell D. K.	"	"	"	"	1 1/2	1	24							
40	Hinton Wm	"	"	"	"	1 1/2	3	72							
41	Johnson Elizabeth	3690	"	Bokes Cr	J. Frazer	100	80	19 20							
42	Jenkins E.	829	1000	Blues Cr	J. Bowyer	17	5	1 20							
43	Keller Jacob W.	3690	1000	Bokes Cr	J. Frazer	46 1/4	21	5 04			2 10				
44	Kearns Mary	829	1000	Blues Cr	J. Bowyer	50 1/2	43	10 32			4 30				
45	Same														

27 85

656 40

123 16

No.	OWNERS NAMES	Number of Entry.	Original Quantity.	Water Courses.	Original Proprietors.	Number of Acres Taxed.	Total Assessment.		Annual Installment.		Delinquencies on Dec. Duplicate.		Penalty of 15 per cent. on Delinquencies.		REMARKS	
							Dolls.	Cts.	Dolls.	Cts.	Dolls.	Cts.	Dolls.	Cts.		
✓ 1	Godwin Emily	5646	750	Bokes Cr	J Worthington	1 1/4	1									1
✓ 2	Easterday Nancy A.	"	"	"	"	29 1/4	143	28	60							2
3																3
✓ 4	Foreman Isaac C	5646	750	"	"	1 1/4	1	20								4
✓ 5	Foreman Catharine A.	3691	1000	"	J. Frazer	8 1/2	11	2	20							5
6	Ford Lucy	"	"	"	"	1 1/2	3	1						80 ^a J. H. Thompson p 3 ^{ce}		6
✓ 7	Ford Wm	3690	"	"	"	1 1/2	1	20								7
8																8
✓ 9	Kolt G W	5646	750	"	J Worthington	42 1/2	175	35								9
✓ 10	Same	"	"	"	"	59 3/8	289	57	80							10
✓ 11	Same	"	"	"	"	59	182	36	40							11
✓ 12	Kull W. F. F.	3690	1000	"	J. Frazer	25	3	60								12
13																13
✓ 14	Johnson Francis O	5646	750	"	J Worthington	29 1/2	1	20								14
✓ 15	Jolliff William	"	"	"	"	57	6	1	20							15
✓ 16	Same	3691	1000	"	J. Frazer	103	12	2	40							16
17	Same	"	"	"	"	4	2	40						11 th Jolliff Jr		17
✓ 18	Jolliff Andrew	5646	750	"	J Worthington	61 1/2	23	4	60							18
✓ 19	Jolliff Peter	3691	1000	"	J. Frazer	96 1/4	11	2	20							19
20																20
✓ 21	Morre Margarett J.	5646	750	"	J Worthington	29 1/2	2	40								21
✓ 22	McLain Neil	3690	1000	"	J. Frazer	15 3/4	1	20								22
23																23
✓ 24	Parmer Geo	5646	750	"	J Worthington	53 1/2	216	43	20							24
✓ 25	Phelps J. A. M. C. G.	"	"	"	"	12	2	40								25
✓ 26	Pierce Emily L.	"	"	"	"	37 1/2	6	1	20							26
✓ 27	Same	3691	1000	"	J. Frazer	7	1	20								27
✓ 28	Pierce Daniel	"	"	"	"	12 1/100	15	3								28
✓ 29	Pizza W. M.	5646	750	"	J Worthington	4	2	40								29
✓ 30	Phelps Thaddeus A	"	"	"	"	2 1/2	1	20								30
✓ 31	Rogers Henry W.	"	"	"	"	57	100	20								31
✓ 32	Snider J. A. W.	"	"	"	"	29 3/4	143	28	60							32
✓ 33	Snyder J. S.	"	"	"	"	25 7/8	62	12	40							33
34	Snyder Geo A.	"	"	"	"	63 3/8	7	1	40					Joseph Snider		34
✓ 35	Snyder Eben	"	"	"	"	25 7/8	74	14	80							35
✓ 36	Snyder W.	"	"	"	"	10	38	7	60							36
✓ 37	Snyder Geo. W.	3691	1000	"	"	55 1/2	219	43	80							37
38	Smith Geo W.	"	"	"	J. Frazer	50 1/2	1	20						Julia Allenwood		38
✓ 39	Tanner H. E.	5646	750	"	J. Worthington	59 3/4	96	19	20							39
40	Wallace Isaac	3690	1000	"	J. Frazer	13 1/4	40	08						Julia Allenwood		40
✓ 41	Warner Henry W	"	"	"	"	50 1/4	1760	3	52							41
✓ 42	Same	"	"	"	"	50 1/2	1	20								42
✓ 43	Same	"	"	"	"	18 1/2	50	10								43
44	Warner Matthias	"	"	"	"	16 3/4	35	10						15 3/4 ^a to Jennie C Warner Tax 15 ^{ce}		44
45																45

Land Duplicate of Taxes for the *Woods & Green* Road

No.	OWNERS NAMES	Number of Entry.	Original Quantity.	Water Courses.	Original Proprietors.	Number of Acres Taxed.	Total Assessment.	
							Dolls.	Cts.
1	Burnham Henry C	4		All			1383	150
2								
3	Donahoe D.M	16		"			2	
4	Dixon Samuel	32		"			3	
5	Downs Catharine	13 & 14		"	13-50 ⁺ ; 14, 42 ³		3	
6								
7	Dunley Robert	2		All			3	
8	Same	3		"			50	
9	Franklin Turner	9		"			50	
10	Same	10		"			2	
11								
12	Hartman Margaret A.	26		All			2	
13	Hartman P.M	27		"			50	
14	Kash Charles	30		"			150	
15	Lockes Row & Co	12		All			50	
16	W. Shroy J.H.	13		"			2	
17	Wippen M.A.	28		"			50	
18								
19	Richey J.F.	17		All			50	
20	Reynolds John	24		"			350	
21	Renehart Joseph	6		"			50	
22	Roult. E.F. & S.	1		1/2 Warehouse			50	
23	Reynolds Mary E.	43		All			50	
24								
25	Shirk Henry	7		All			50	
26	Same	8		"			250	
27	Shirk Elias	5		"			350	
28	Shirk Hannah	29		"			150	
29	Sterling S.A.	31		"			150	
30	Stuckey Eleanor	21		"			50	
31	Same	22		"			50	
32	Strader William	18		"			3	
33								
34	Tanner Samuel	11		All			350	
35	Tanner Harrison	19		"			2	
36	Same	20		"			50	
37								
38	Woods W. Tobias	1		1/2 Warehouse			50	
39								
40							1431	
41								
42								
43								
44								
45								

Improvement, *Union, Liberty Tp* 5th Annual Installment, 1884.

No.	Annual Installment.	Delinquencies on Dec. Duplicate.	Penalty of 15 per cent. on Delinquencies.	REMARKS
1	359 58		30 86	
2	39			
3	52		20	
4	78		50	
5	78			
6				
7	78			
8	13			
9	13		10	
10	52		40	
11				
12	52			
13	13			
14	39		15	
15	13		10	
16	52		80	
17	13		10	
18				
19	13			
20	91			
21	13			
22	13		43	
23	13		5	
24				
25	13			
26	65			
27	91		1 05	
28	39			
29	39		15	
30	13			
31	13			
32	78			
33				
34	91		70	
35	52		80	
36	13		20	
37				
38	13		5	
39				
40	372 06		35 64	
41				
42				
43				
44				
45				

Land Duplicate of Taxes for the *Whider Green* Road

No.	OWNERS NAMES	Number of Entry.	Original Quantity.	Water Courses.	Original Proprietors.	Number of Acres Taxed.	Total Assessment.	
							Dolls.	Cts.
1	Andrews C.	82		Part			2	
2	Tullivan C. & Co	11		All			5	
3								
4	Bruce Rose C.	33		All			2 50	
5								
6	Cochran Geo H.	15		All			4	
7	Crauston Selig	27 79		All	Each 50¢		1	
8	Same	28-80		"	"		1	
9	Same	42-81		"	"		1	
10	Same	54-82		"	"		1	
11	Same	76-85		"	"		1	
12	Same	77-86		"	"		1	
13	Same	78-87		"	"		1	
14	Case Newton	13		"			50	
15	Crawford John	14		"			3	
16	Same	15		"			50	
17								
18	Drake S.S.	6		All			4 50	
19	Same	9		"			50	
20	Evon Mary C.	14		Part			3	
21								
22	Elliott A.S.	17		All			4 50	
23	Same	21		"			3	
24	Fairies Rebecca A.	30		"			3	
25	Fulton Henry	56		"			3	
26	Same	57		"			50	
27	For C.J.	46		"			50	
28	Same	51		Part			2	
29	Same	25		All			50	
30	Same							
31	For E.L.	35		All			2	
32	Freeman Geo H.	93		"			3	
33	Same	12		"			2	
34	Garrett Charles M.	20		"			1	
35	Hess William	8		"			2	
36	Hess Cabin L.	44		"			50	
37	Holcomb L.	58		"			50	
38	Hartson H.S.	48		"			50	
39	Hamilton Geo B.	27		"			5	
40	Leonard Matilda D.	24		"			3 50	
41	Lyzens Morris	41		"			2 50	
42								
43							68	
44								
45								

Improvement, *Broadway, Taylor Tp* 5th Annual Installment, 1884.

Annual Installment.	Delinquencies on Dec. Duplicate.	Penalty of 15 per cent. on Delinquencies.	REMARKS		
				Dolls.	Cts.
58		80			
1 30					
65		50			
104					
26					
26					
26					
26					
26					
26					
13					
78		1 53			
13		25			
65		38			
13		05			
78					
65					
78					
78		60			
78		60			
13		05			
13					
52					
78					
52					
26		10			
52					
13					
13		10			
13		05			
1 30					
91					
65		25			
17 68		5 13			

Land Duplicate of Taxes for the *Wheeler Green* Road

No.	OWNERS NAMES	Number of Entry.	Original Quantity.	Water Courses.	Original Proprietors.	Number of Acres Taxed.	Total Assessment.	
							Dolls.	Cts.
1	Martin P. H.	49		All			68	5
2	Wagon Nancy	7		"			3	
3	Middleton Truman L.	52		1/2			1 50	
4	Middleton J. L.	52		1/2			2	
5	Same	51		Part			50	
6	Miller Emma.	19		All			50	
7								
8	Perles J. G.	49		All			2	
9	Reque W. S.	88		"			1 50	
10	Same	89		"			4	
11	Same	90		Warehouse			10	
12	Robbins Catharine P.	37		All			50	
13	Same	38		"			3	
14	Robbins Ira A.	7		1/2			3	
15	Robbins J. P.	43		All			5	
16	Reddington Thos A.	3		"			5 50	
17								
18	Spunk James H.	5		All			6	
19	State of Ohio	16		"			50	
20	Stafford James E.	50		"			2 50	
21								
22	Thompson Joseph M.	36		All			2	
23	Taylor Joel S.	39		"			3	
24	Thompson John M.	36		"			1 50	
25	Taylor Chas H.	1		1/3			2	
26								
27	Watts J. J.	44		All			6	
28	Same	47		"			4	
29	Willis Barbara P.	60-61-63-64		"	Sec & ca		2	
30	Same	65-69-71-72		"	" "		2	
31	Same	73-74		"	" "		1	
32	Same	62-70		"	12 ²²		4	
33	Willis R. H.	66		"			2	
34	Welch Nathaniel	31		"			4	
35	Same	32		"			50	
36	Watts Geo.	54		"			50	
37	Same	55		"			50	
38	Wharton L. E.	57		"	1 ⁵ ca		2 50	
39	Same	46-52		"	2 ^m		4	
40	Same	18		"			50	
41	Same	53		"			1 50	
42	Yarrington G. W.	59		"			1 50	
43	Yarrington Wm	83		"			1 50	
44	Yarrington John	2		1/2			3	
45	Yonkers L. E.	1		2/3			4	
							175 50	

Improvement, *Prudway Taylor Tp* 5th Annual Installment, 1884.

Annual Installment.	Delinquencies on Dec. Duplicate.		Penalty of 15 per cent. on Delinquencies.		REMARKS
	Dolls.	Cts.	Dolls.	Cts.	
17 68			6	13	
1 30			50		1
78			30		2
39			30		3
52					4
13					5
13			65		6
					7
52			80		8
39					9
104					10
760					11
13			65		12
78			30		13
78			30		14
130					15
91					16
					17
156			120		18
13			43		19
65					20
					21
52			40		22
78			30		23
39					24
52					25
					26
156					27
104					28
52					29
52					30
96					31
104					32
52			20		33
104					34
13					35
13					36
13					37
65					38
104					39
13			40		40
39					41
39			45		42
39			60		43
78			60		44
104					45
45 63					

Land Duplicate of Taxes for the *Prudhoe & Newburg Road*

	OWNERS NAMES	Number of Entry.	Original Quantity.	Water Courses.	Original Proprietors.	Number of Acres Taxed.	Total Assessment.	
							Doll.	Cts.
1	Wallace Julia A.	5630	900	Blue Cr	Robert Means	100	200	
2							200	
3	<i>Taylor Township, Prudhoe & Newburg</i>							
4	Arnold J.W.	829	1000	Blue Cr	The Bowyer	36 3/4	72	
5	Amun Nancy J.	"	"	"	"	1/6	1	
6	Amun Mattie	5386	990	"	R. Means	35	91	
7	Baldwin James	829	1000	"	Thomas Bowyer.	50	35	
8	Cass Suzal	5386	990	"	R Means	50	195	
9	Same	369	1000	Sales Cr	J. Frazer	165	200	
10	Cass Newton	6156	250	"	J. Worthington	100	115	
11	Collins Price	829	1000	Blue Cr	Thomas Bowyer	34	75	
12	Collins William	"	"	"	"	14	3	
13	Colbert Isaac	"	"	"	"	1/6	1	
14	Cranston Selig	"	"	"	"	99 1/2	52	
15								
16	Elliott Wm	3691	1000	Blue Cr	J. Frazer	67 1/2	67	
17	Engle Moses T.	829	1000	Blue Cr	J. Bowyer	1/2	1	
18	Same	"	"	"	"	1/2	1	
19	Ford Thurston	3690	1000	Blue Cr	J. Frazer	87 1/2	3290	
20	Same	3691	"	"	"	12	4	
21	Same	6156	250	"	The Worthington	49 1/2	1270	
22	Ford Henry C.	3690	1000	"	J. Frazer	1 1/2	3	
23	Same	6156	250	"	The Worthington	50	45	
24	Same	3690	1000	"	J. Frazer	5 1/2	210	
25	Ford Wm H.	6156	250	"	The Worthington	9	4	
26	Ford S. Foster	"	"	"	"	60 1/4	18	
27	Same	13193	250	Blue Cr	The Bowyer	95 1/2	67	
28	Same	829	1000	"	"	7 1/2	13	
29	Same	6156	250	Blue Cr	The Worthington	1 1/2	30	
30	Freeman Geo W.	829	1000	Blue Cr	The Bowyer	127 1/2	168	
31	Same	"	"	"	"	92 1/2	77	
32	Freeman Emmett J.	"	"	"	"	31	45	
33	Ford Long W. Amund.	3691	1000	Blue Cr	J. Frazer	1160	14 1/2	
34	Ford H. J.	829	1000	Blue Cr	J. Bowyer	90	170	
35	Same	6156	250	Blue Cr	Worthington	37 1/2	20	
36	Same	13193	250	Blue Cr	C Wallace	1 1/2	2	
37	Gates Seth	829	1000	"	J. Bowyer	16 1/2	20	
38	Gosnell Daniel H.	"	"	"	"	1/4	1	
39								
40	Hartshorn D.	829	1000	Blue Cr	J. Bowyer	66	132	
41	Hinton Mary M.	"	"	"	"	15	10	
42	Hinton W. H.	"	"	"	"	2	4	
43	Hinton W. M.	"	"	"	"	1 1/2	1	
44								
45						1755		

Improvement, *Gasburg Tp* 5th Annual Installment, 1884.

	Annual Installment.	Delinquencies on Dec. Duplicate.				Penalty of 15 per cent. on Delinquencies.				REMARKS
		Doll.	Cts.	Doll.	Cts.	Doll.	Cts.	Doll.	Cts.	
	34									
	34									
	12 20									
	17							86		
	15 47									
	5 95							7		
	33 15									
	34									
	19 55									
	12 75									
	57									
	17							86		
	86 1/2									
	11 39							13 40		
	17									
	17									
	559									
	68									
	216									
	57									
	425									
	36									
	68									
	306									
	11 39									
	221									
	05									
	28 56									
	13 09									
	7 65									
	238									
	2890									
	340									
	34									
	340									
	17									
	3960									
	170									
	68									
	17									
	228 35							61 72		

3/4 Acc W. Amund Val 2nd Tax 38

Land Duplicate of Taxes for the *Roadway & Drainage* Road

No.	OWNERS NAMES	Number of Entry.	Original Quantity.	Water Courses.	Original Proprietors.	Number of Acres Taxed.	Total Assessment.	
							Dolls.	Cts.
1	Irwin Maria D.	829	1000	Blue Cr.	Thos Sawyer	25 1/2	17 55	53
2	Jenkins Cr.	"	"	"	R Means	19	35	
3								
4	Keans Mary	829	1000	Blue Cr.	Thos Sawyer.	50	118	
5	Lane Cliza L.	"	"	"	"	3/4	1	
6	Byrond Morris	829	1000	"	Thomas Sawyer	62 1/2	79 00	
7	Laughry Jess	5386	990	"	R Means	38 1/2	76 60	
8	Lockwood W.C.H.	829	1000	"	Thomas Sawyer	5	18	
9	Lockwood W.C.H.	"	"	"	"	114	314	
10								
11	Martins J.W.	5386	990	Blue Cr.	R Means	32 1/2	85	
12	Waskill Robert J.	3691	1000	Poles Cr.	J Frazer.	10 1/2	13	
13	Waskill Joseph	"	"	"	"	8 1/8	100	
14	More Geo H.	13593	750	Blue Cr.	G Wallace	53	145	
15	Warner C.S.	829	1000	"	J Sawyer.	13 1/2	28	
16	McDonald John	"	"	"	"	94	188	
17	Walford David	5386	990	"	R Means	60 1/2	134 05	
18	McDermott N.R.	829	1000	"	J Sawyer	1/6	1	
19	Miller Thos J.	3691	1000	Poles Cr.	J Frazer	54	200	
20	Same	5386	990	Blue Cr.	R Means	40	106	
21	Maris W.D.	829	1000	"	J Sawyer.	1/6	1	
22	Murcain Sanford	6256	250	Poles Cr.	Thos Worthington	50	25	
23	Nauvoo Josephine S.	3691	1000	"	J Sawyer	8 1/2	16	
24								
25	Opler Lauren G.	829	1000	Blue Cr.	J Sawyer.	17	34	
26	Pearson W.	"	"	"	"	1/2	2	
27	Redmere L.	"	"	"	"	1/3	1	
28								
29	Robinson Jas W.	829	1000	"	Thos Sawyer	138 1/2	300	
30	Same	"	"	"	"	76	6980	
31	Same	5386	990	"	R Means	26 1/2	740	
32	Same	"	"	"	"	55	147	
33	Same	"	"	"	"			
34								
35	Spider David	3691	1000	Poles Cr.	J Frazer	198 1/2	268	
36	Sites W.D.	5386	990	Blue Cr.	R Means.	32	85	
37	State of Ohio	829	1000	"	J Sawyer.	33	66	
38	Tarney W.H.	3691	1000	Poles Cr.	J Frazer	45 1/2	144	
39	Stoney	5386	990	Blue Cr.	R Means	2 1/2	5 35	
40	Willis Perry	829	1000	"	J Sawyer	37	44	
41	Willis W.C.	"	"	"	"	2 1/2	4	
42	Willis W.C.	"	"	"	"	4 1/2	2	
43	Willis W.C.	"	"	"	"	37	70	
44	Wilson M.	"	"	"	"	1/6	1	
45	Willis Barbara B.	"	"	"	"	66	71	
46	Wolford J.L.	"	"	"	"	3 1/4	2	

5547 60

Improvement, *Taylor Sp* 5th Annual Installment, 1884.

Annual Installment.	Delinquencies on Dec. Duplicate.		Penalty of 15 per cent. on Delinquencies.		REMARKS
	Dolls.	Cts.	Dolls.	Cts.	
298 35			61 72		
9 01			10 60		
5 45					
40 06			11 80		
17					
10 43			7 90		
13 02					
3 06			3 60		
53 38					
14 45					
4 21					
17					
24 65					
27 6					
31 46			18 80		
22 78					
17			57		
34					
18 02					
17					
4 25					
27 2					
578					
34					
17					
51					
11 86					
12 80					
24 99					
45 56					
14 40					
11 22			26 40		
24 45					
92					
7 48					
68			40		
34			20		
11 90					
17			20		
12 07					
34					

943 12

142 13

Land Duplicate of Taxes for the *Bradway & Parisburg Road*

No.	OWNERS NAMES	Number of Entry.	Original Quantity.	Water Courses.	Original Proprietors.	Number of Acres Taxed.	Total Assessment.	
							Dolls.	Cts.
		107	0 1/2				5547	80
1	Andrews Co.	80		Part			2	80
2	Andrews John J.	30		All			3	
3	A & W N Railway		90	"			5	
4	Tullman & Co	11		"			5	
5								
6	Bault John	52		1/2			2	
7	Quard R. C.	33		All			3	
8								
9	Granston Selig	27		All			3	
10	Same	25-27-28-29-30-31-32-33-34-35-36-37-38-39-40-41-42-43-44-45-46-47-48-49-50-51-52-53-54-55-56-57-58-59-60-61-62-63-64-65-66-67-68-69-70-71-72-73-74-75-76-77-78	All		\$1 ⁰⁰ Each		6	
11	Same	79-80-81-82-83-84-85-86	"		\$1 ⁰⁰		6	
12	Same	87		All			1	
13	Case Newton	13		"			1	
14	Cochran Geo W.	45		"			4	
15	Dixon Mary O.	40		"			3	
16	Elliott A. D.	17 & 21		"	\$3 ⁰⁰		6	
17	Tullon Henry	56 & 57		"	56, \$3 ⁰⁰ 57, \$1 ⁰⁰		4	
18	Fox C. J.	25 & 26		"	\$1 ⁰⁰ Each		2	
19	Same	51		Part			2	
20	Freeman J. W.	12 & 23		All	23, \$3 ⁰⁰ 12, \$2 ⁰⁰		5	
21	Swett Geo W.	20		"			1	
22								
23	Walcott A.	58		All			1	
24	Wooder Gabriel L.	44		"			1	
25	Wigley H. J.	8		"			3	
26	Kaltshorn Ernst S.	48		"			1	
27	Hamilton Geo B.	22		"			3	
28								
29	Lyon Mary O.	41		"			3	
30	Leonard Martha L.	24		"			4	
31								
32	Widdleton J. L.	51		Part			1	
33	Same	52		1/2			2	
34	Martin B. F.	29		All			5	
35	Wagon Nancy	7		"			3	
36	Weller Emma S.	19		"			1	
37								
38	Pooler J. H.	49		All			2	
39								
40							5641	80
41								
42								
43								
44								
45								

Improvement, (*Bradway*) *Taylor Sp* 5th Annual Installment, 1884.

No.	Annual Installment.	Delinquencies on Dec. Duplicate.		Penalty of 15 per cent. on Delinquencies.		REMARKS
		Dolls.	Cts.	Dolls.	Cts.	
	943	12		142	15	
1	34			80		1
2	51			60		2
3	85			130		3
4	85					4
5						5
6	34			40		6
7	51			60		7
8						8
9	51					9
10	102					10
11	102					11
12	17					12
13	17					13
14	68					14
15	51					15
16	102					16
17	68			70		17
18	34					18
19	34					19
20	85					20
21	17			10		21
22						22
23	17			20		23
24	17					24
25	51					25
26	17			10		26
27	51					27
28						28
29	51					29
30	68			30		30
31						31
32	17					32
33	34					33
34	85			50		34
35	51			35		35
36	17			20		36
37						37
38	34			80		38
39						39
40	959	10		152	00	40
41						41
42						42
43						43
44						44
45						45

Land Duplicate of Taxes for the *Broadway & Parisburg Road*

No.	OWNERS NAMES	Number of Entry.	Original Quantity.	Water Courses.	Original Proprietors.	Number of Acres Taxed.	Total Assessment.	
							Dolls.	Cts.
1	Robbins Catharine	37		All			5641	80
2	Robbins Catharine D.	38		"			3	
3	Robbins Ira A	2		"			6	
4	Robbins J.P.	43		"			5	
5	Rogers W.S.	88		"			2	
6	Same	89		"			4	
7	Reddington Thos A.	3		"			3	
8	Russell Wm	6		"			3	
9	Same	9		"			1	
10	State of Ohio	16		"			1	
11	State of Ohio	14		"			3	
12	Same	15		"			1	
13	Smith James W.	5		"			6	
14	Stafford James	50		"			7	
15								
16	Thompson John M.	36		All			2	
17	Thompson Joseph M.	34		"			2	
18	Taylor Joel B.	1		"			6	
19								
20	Watts J.	4		All			6	
21	Same	47		"			4	
22	Willis R.H.	66		"			2	
23	Willis Barbara D.	62		"			2	
24	Same	60-61-63-64		"	\$1 ⁰⁰ Each		4	
25	Same	65-69-70-71		"	" "		4	
26	Same	72-73-74		"	" "		3	
27	Welch Nathaniel	31		"			4	
28	Same	32		"			1	
29	Watts Chas D.	54		"			1	
30	Same	55		"			1	
31	Wharton C.E.	53		Part			2	
32	Same	15		All			1	
33	Same	46		"			2	
34	Same	82		Part			2	
35	Same	51		"			3	
36								
37	Yenkins C.E.	39		All			3	
38	Yarrington Mary C.	59		"			2	
39								
40							5744	80
41								
42								
43								
44								
45								

Improvement, *(Broadway) Taylor Tp* 5th Annual Installment, 1884.

No.	Annual Installment.	Delinquencies on Dec. Duplicate.	Penalty of 15 per cent. on Delinquencies.	REMARKS	
					Dolls.
1	954	10	162	08	
2	51		60		
3	102				
4	85		60		
5	34				
6	68				
7	51				
8	51		30		
9	17		10		
10	17		20		
11	51		1	53	
12	17		51		
13	102		1	20	
14	119		1	40	
15					
16	34				
17	34		40		
18	102		60		
19					
20	102				
21	68				
22	34		20		
23	34				
24	68				
25	68				
26	51				
27	68				
28	17				
29	17				
30	17				
31	34				
32	17				
33	34				
34	34		40		
35	51		60		
36					
37	51				
38	34		60		
39					
40	976		161	42	
41					
42					
43					
44					
45					

Land Duplicate of Taxes for the Cotton Slash Road

No.	OWNERS NAMES	Number of Entry.	Original Quantity.	Water Courses.	Original Proprietors.	Number of Acres Taxed.	Total Assessment.	
							Dolls.	Cts.
1	Billocke D.S.	4075	66 1/2	Mill Cr	P. Biggs	7 3/4	51	
2								
3	Rockley Geo.	5136	800	"	John Pride	112	50	
4								
5	James Emanuel.	"	"	"	"	39 1/2	29	
6								
7	Walter Spittle.	5136	See Mill Cr		John Pride	8 1/2	50	
8							440	
9								
10								
11	Burns Mary C.	5629	186 3/8	Mill Cr	R. Means	10	8	
12	Bellus L. E.	4405	1333 1/2	"	P. Grimes	66 3/4	30	
13	Brown S. W. L.	4264	"	"	J. Holmes	12 1/4	8	
14	Brown Catharine	"	"	"	"	63	20	
15	Brown J. L.	"	"	"	"	46 1/2	10	
16								
17	Coder Simon	5629	186 3/8	Mill Cr	R. Means	10	6	
18	Same	6493	"	"	"	10	6	120
19	Coder Jacob	4403	1333 1/2	"	P. Grimes	11	6 1/2	105
20	Cooper Isabel	4405	"	"	"	16 3/4	35	560
21	Chavous Edward	"	"	"	"	12	10	160
22	Chavous James	"	"	"	"	10	22	352
23	Coder Jacob	"	"	"	"	7 1/2	16	256
24	Coder George	"	"	"	"	18 1/2	380	6080
25								
26	Secker Conrad S.	5629	186 3/8	Mill Cr	R. Means	50	40	640
27	Sixon John H.	4664	1333 1/2	"	J. Holmes	13 1/4	15	240
28								150
29	Sebron Wm	4405	1333 1/2	Mill Cr	P. Grimes	30	12	192
30	Duffin Saml R.	"	"	"	"	50	20	320
31	Same	4264	"	"	J. Holmes	25 1/2	60	960
32	Quarman Wm.	5629	186 3/8	"	R. Means	38 1/4	60	960
33	Same	4405	1333 1/2	"	P. Grimes	54	40	640
34	Same	"	"	"	"	5	10	160
35								
36	Hamilton John	4405	1333 1/2	Mill Cr	P. Grimes	106 3/4	200	32
37	Hamilton James	5349	160	"	W. Reed	119 1/2	85	1360
38	Kearney John	4405	1333 1/2	"	P. Grimes	3	150	30
39								
40	James Benj. T.	4405	1333 1/2	Mill Cr	P. Grimes	86	5760	820
41	James Solomon	"	"	"	"	48	75	1200
42	Same	"	"	"	"	5	4	64
43								
44	Laughry S. L.	4405	1333 1/2	Mill Cr	P. Grimes	108 1/2	220	36
45								

1457

Improvement, Paris Tp Annual Installment, 1884.

Annual Installment.	Delinquencies on Dec. Duplicate.	Penalty of 15 per cent. on Delinquencies.	REMARKS		
				Dolls.	Cts.
8 16					
12 80					
4 64					
12 80					
38 40					
1 28					
2 80					
1 28					
3 20					
1 60					
96		120			
96		120			
1 05					
5 60					
1 60					
3 52					
2 56					
60 80					
6 40					
2 40		150			
1 92		120			
3 20					
9 60					
6 40					
1 60					
32					
13 60					
30					
8 20					
12 00					
64					
36					
333 12		6 10			

	OWNERS NAMES	Number of Entry.	Original Quantity.	Water Courses.	Original Proprietors.	Number of Acres Taxed.	Total Assessment.	
							Dolls.	Cts.
1	Wear Joseph	4465	1333 1/3	Mills Cr	P. Grimes	6 1/2	145	33
2								
3	Price D. H.	4464	1333 1/3	Mills Cr	J. Holmes	50	17	
4	Price Harvey D.	"	"	"	P. Grimes	9	5	
5								
6	Richardson Martin	4465	1333 1/3	Mills Cr	P. Grimes	30	20	
7								
8	Shirk Henry	4465	1333 1/3	Mills Cr	P. Grimes	20	10	
9	Same	4464	"	"	J. Holmes	68 1/4	33	
10	Shaw Harrison	"	"	"	"	77	175	
11	Shaw O. W. S. C.	"	"	"	"	80	180	
12	Same	4465	"	"	P. Grimes	30	50	
13	Shirk John	4464	"	"	J. Holmes	63 1/2	20	
14	Same	5249	400	"	N. Reed	58 1/4	30	
15	Shirk Aaron	"	"	"	"	212	175	
16								
17	Talora Mary J. J.	4465	1333 1/3	Mills Cr	P. Grimes	17	16	
18	Turner J. S. S.	"	"	"	"	6 1/2	150	
19	Turner Esther	4464	"	"	J. Holmes	116	140	
20	Turner Archibald	"	"	"	"	30	70	
21								
22	Wofford Henry	4465	1333 1/3	Mills Cr	P. Grimes	50	40	
23	Wigle Robert	4464	"	"	J. Holmes	7 1/2	175	
24	Wheeler Henry	"	"	"	"	50 1/2	45	
25							2841	
26							45256	16 50
27								
28								
29								
30								
31								
32								
33								
34								
35								
36								
37								
38								
39								
40								
41								
42								
43								
44								
45								

	Annual Installment.		Delinquencies on Dec. Duplicate.		Penalty of 15 per cent. on Delinquencies.		REMARKS
	Dolls.	Cts.	Dolls.	Cts.	Dolls.	Cts.	
1	5	78					
2							
3	4	72			1	70	
4	8	0				50	
5							
6	3	20				6 00	
7							
8	1	60					
9	5	78					
10	2	8					
11	2	80					
12	8						
13	3	20					
14	4	80					
15	2	8					
16							
17	2	56				3 20	
18	2	4					
19	2	40					
20	1	20					
21	6						
22	6	40					
23	2	8					
24	7	20					
25							
26							
27							
28							
29							
30							
31							
32							
33							
34							
35							
36							
37							
38							
39							
40							
41							
42							
43							
44							
45							

Land Duplicate of Taxes for the *Russell* Road

No.	OWNERS NAMES	Number of Entry.	Original Quantity.	Water Courses.	Original Proprietors.	Number of Acres Taxed.	Total Assessment.	
							Dolls.	Cts.
1	Baldwin Ann	7375	200	Rush Cr	S Grant	32 1/2	8	
2	Baldwin J. G.	"	"	"	"	1/3	1	
3								
4	Woods W. T.	9896	364	"	T. Scott	87	141	
5	Cahill Enoc	"	"	"	"	27	40	
6	Coleman Aaron & S. Logan	"	"	"	"	28	55	
7	Croston Lemuel	9897	1000	"	Taylor et al	25	1250	
8	Croston Evalin	"	"	"	"	25	1250	
9								
10	Drake J. W.	9897	1000	Rush Cr	Taylor et al	25 1/2	1250	
11	Drake Lydia	"	"	"	"	25	1250	
12	Durflinger Alexander	7375	200	"	S Grant	1/4	1	
13	Fisher Jesse	9897	1000	Rush Cr	Taylor et al	10 1/2	2	
14								
15	Gray John	9896	835	Rush Cr	William Drake	210	50	
16								
17	Harris Joshua D.	13370	160	Rush Cr	J. Evans	8	2	
18	Harris Wm W.	9897	1000	"	R. Madison	202	6	
19	Harris James L.	"	"	"	"	36 1/2	5	
20	Same	7375	500	"	S Grant	48	7	
21	Same	9897	1000	"	J. Taylor et al	43 1/2	58	
22	Same	"	"	"	"	40	19	
23	Same	9896	"	"	T. Scott	37 1/2	87	
24	Same	9896	835	"	Wm Drake	40	8	
25	Harris Wm H.	9896	"	"	"	9 1/4	2	
26	Howard Mattan	9897	1000	"	Taylor et al	59 1/2	15	
27	Lingel Matthea	7375	200	"	S Grant	9 1/4	49	
28								
29	Moffett Wm	7375	200	Rush Cr	S Grant	4 1/2	1	
30	Moore Robt	9897	1000	"	Taylor et al	20	4	
31	Moore Jane	"	"	"	"	4	1	
32	Ogan John	9896	835	"	W. Drake	10	1	
33	Sharp Delford	9897	1000	Rush Cr	Taylor et al	60	15	
34	Starnes W. S.	9896	835	"	Wm Drake	69	12	
35	Sharp C. C.	9896	1000	"	T. Scott	34 1/2	67	
36								
37	Tracy John W.	9896	1000	Rush Cr	T. Scott	7 1/2	20	
38	Thomas J. R.	7375	200	"	S Grant	1/8	1	
39	Talman Mary	"	"	"	"	4 1/2	1	
40	Wright James	9897	1000	Rush Cr	Taylor et al	20	4	
41	Wright Levin	"	"	"	"	50	15	
42	Wright Malin	"	"	"	"	36	9 00	
43	Yokum Washington	7375	200	Rush "	S Grant	1/8	1	
44	Same	9896	1000	"	T. Scott	1/3	2	
45								

713

Improvement, *Washington Tp* Annual Installment, 1884.

Annual Installment.	Delinquencies on Dec. Duplicate.		Penalty of 15 per cent. on Delinquencies.		REMARKS
	Dolls.	Cts.	Dolls.	Cts.	
1 1/4					
18			86		
25 38					
7 20					
9 90					
2 25			2 50		
2 25			2 50		
2 25					
2 25					
36			40		
9					
36			40		
1 08			1 20		
40					
1 26					
10 44					
3 42					
6 66					
1 44					
36			80		
2 70					
8 82					
72					
72					
18					
18			10		
2 70					
2 16					
12 06					
3 60			2 00		
18					
18			20		
7 72			40		
2 70			1 50		
1 62			1 00		
18			86		
36			1 72		
12 84			16 44		

Land Duplicate of Taxes for the Wallace Road

No.	OWNERS NAMES	Number of Entry.	Original Quantity.	Water Courses.	Original Proprietors.	Number of Acres Taxed.	Total Assessment.	
							Dolls.	Cts.
1	Bennett Alfred	9960	800000	Rush Cr.	C. Randolph	31	50	
2	Bailey G. W.	12112	1333 2/3	" "	E Worthington	19	15	
3	Brud. William	9915	959	" "	Wm. J. J. J.	55	4	
4	Same	12105	1000	" "	R. Dorsey	116	12	
5	Beeler Mary	12112	1333 2/3	" "	E Worthington	40	1	
6	Brud J. C.	12105	1000	" "	R. Dorsey	55	9	
7	Baldwin J. C.	12112	1333	" "	E Worthington	4	2	
8	Baldwin Joseph C.	"	"	"	"	50	34	
9								
10	Cookson Joseph H.	12105	1000	Rush Cr.	R. Dorsey	70	10	
11								
12	Denman C. M.	12112	1333 2/3	Rush Cr.	E Worthington	10	6	
13								
14	Elliott Alfred	12112	1333 2/3	Rush Cr.	E Worthington	5	1	
15								
16	Fowler W. B.	12112	1333 2/3	Rush Cr.	E Worthington	20	4	
17	Fowler G. H.	"	"	"	"	9 2/3	9	
18	Foreman John W.	10971	2116 2/3	"	Geo. Winchester	200	8	
19	Foreman Albert M.	"	"	"	"	50	2	
20								
21	Gray Aaron E.	10971	2116 2/3	Rush Cr.	Geo. Winchester	100	8	
22								
23	Hager Sarah E.	9960	2000	Rush Cr.	C. Randolph	140	2	
24								
25	Kavanaugh Matthew J.	12105	1000	Rush Cr.	R. Dorsey	75	10	
26	Kinsky E.	10072	2000	"	C. Randolph	34	2	
27								
28	Lawrence Wm	9960	2000	Rush Cr.	C. Randolph	60	4	
29								
30	Mayberry Mary J.	12112	1333 2/3	Rush Cr.	E Worthington	36	18	
31	Mayberry C. C.	"	"	"	"	36	15	
32	Mayberry A.	"	"	"	"	28	8	
33								
34	Pierce B.	12112	1333 2/3	Rush Cr.	E Worthington	50	2	
35								
36								
37						236		
38								
39								
40								
41								
42								
43								
44								
45								

Improvement, Washington Tp 5th Annual Installment, 1884.

Annual Installment.	Delinquencies on Dec. Duplicate.		Penalty of 15 per cent. on Delinquencies.		REMARKS
	Dolls.	Cts.	Dolls.	Cts.	
15					
150			150		
120					
360					
30					
270					
60			20		
1020			340		
3					
180			140		
30					
120					
270					
240					
60					
140					
60			20		
3					
60					
120					
540			360		
450			300		
240			240		
60					
7080			1650		

No.	OWNERS NAMES	Number of Entry.	Original Quantity.	Water Courses.	Original Proprietors.	Number of Acres Taxed.	Total Assessment.		Annual Installment.	Delinquencies on Dec. Duplicate.		Penalty of 15 per cent. on Delinquencies.		REMARKS	No.
							Dolls.	Cts.		Dolls.	Cts.	Dolls.	Cts.		
1	Wolsten J.M.	1854	90 1/2	Fulton Co	Stevenson & Holt	10	5	150						1	
2	Same	1874	"	"	"	6 1/4	17 1/2	57 50			220			2	
3														3	
4	McPeck Geo M	1871	90 1/2	Fulton Co	Stevenson & Holt	63	165	49 50						4	
5	Same	"	"	"	"	53 3/4	150	45						5	
6	Same	1884	"	"	Joseph Miller	18	50	15						6	
7														7	
8	Stirling John W	1874	90 1/2	Fulton Co	Stevenson & Holt	85	190	57						8	
9							73 1/2	220 50			79 20			9	
10														10	
11	McPeck Road, Washington Township													11	
12	Olson David	1877	100	Rush Co	R Madison	75	113	33 90						12	
13														13	
14	Barnside S.S.	1878	66 1/2	Rush Co	J Beswick	54	68	20 40			6 80		Martin Gebert	14	
15														15	
16	Chapman J.W.	1839	130	Rush Co	Allen Latham	100	335	100 50			33 50			16	
17														17	
18	Davis Eliza B	1838	200	Rush Co	R Davis	37	50	15						18	
19	Same	"	"	"	"	58	45	10 50						19	
20	Same	"	"	"	"	50	115	34 50						20	
21														21	
22	Fisher Jesse	1897	1000	Scoto River	J Taylor	10 1/2	15	5 40			3 60			22	
23														23	
24	Gumble John & Calvin	1898	66 1/2	Rush Co	J Beswick	57	50	15			5 00			24	
25	Guy James & Clarinda	"	"	"	"	30	88	24 30			8 10			25	
26														26	
27	Wangham S.P.	1897	1000	Scoto River	J Taylor et al	20	30	9						27	
28	Same	"	"	"	"	30	50	15						28	
29	Warrman Geo	"	"	"	"	70	245	73 50						29	
30	Haines James D.	"	"	"	"	120	85	85 50						30	
31	Same	1897	1000	Rush Co	R Madison	48	18	5 40						31	
32	Haines Allen	"	"	"	"	35	23	6 90			2 30			32	
33	Hendrix John	1897	"	Scoto River	J Taylor et al	30	120	36			12 00			33	
34	Hove J.B.	1839	130	Rush Co	Allen Latham	65	25	7 50						34	
35														35	
36														36	
37							177	44 30			7 30			37	
38														38	
39														39	
40														40	
41														41	
42														42	
43														43	
44														44	
45														45	

A. J. Carpenter
Add \$16.65 to tax of 1885 for ditch
A. J. Carpenter
A. J. Carpenter

J. L. Horn 27^a 49.50
A. J. Bell 49^a 89.50
E. J. Jones 24 1/2^a 35.60
Mary M. Jones 24 1/2^a 35.60

Land Duplicate of Taxes for the *Stony Point* Road

No.	OWNERS NAMES	Number of Entry.	Original Quantity.	Water Courses.	Original Proprietors.	Number of Acres Taxed.	Total Assessment.	
							Dolls.	Cts.
				<i>Leesburg Sp.</i>				
X 1	<i>F.O. Johnson</i> Horsston J.W.	1139	750	Fulton Co.	F. Smith	26	40	
2							40	
3								
				<i>Taylor Township</i>				
X 4	<i>Johnson & S. G.</i> Johnson Francis O.	566	750	Pokes Co.	T. Worthington	27	44	
6	<i>Northrop Mary</i>							
X 7	Styer Geo I.	566	750	Pokes Co.	T. Worthington	25 1/2	28	
X 8	Same	"	"	"	"	5 1/4	6	
9	Styer J.S.	"	"	"	"	25 1/2	30	
10	State of Ohio - 5						108	
11								
				<i>Chattanooga Sp.</i>				
13	Barry E.C.	7009	800	Fulton Co.	A. Moore	80	328	
14	Bell W. Shearer	6107	633 1/2	"	L. Joyner	2	13	
15	Brown S.P.G.	"	"	"	"	1/2	6	
16	Same	"	"	"	"	1/2	6	
17								
18	Cassidy Lewis	6107	633 1/2	Fulton Co.	L. Joyner	9 1/2	37	
19	Same	"	"	"	"	1	3	
20	Same	"	"	"	"	3	450	
21	Cassidy James	"	"	"	"	40	156	
22	Cunningham Mary E.	"	"	"	"	1 3/4	6	
23	Cline Mary	"	"	"	"	70	115	
24								
25	Kice Morris W.	6107	633 1/2	Fulton Co.	L. Joyner	50	157	
26	Johnson Elias	7009	800	"	A. Moore	15	155	
27	Jelliff Margaret	"	"	"	"	7 1/2	260	
X 28	Jelliff William	6107	"	"	"	2	13	
X 29	Same	"	"	"	"	8 1/2	36	
X 30	Same	"	"	"	"	3	21	
31	Jarrett	"	"	"	"	3	12	
32	Kole Maria	7009	800	"	"	85	110	
33	Same	"	"	"	"	13 3/4	15	
34	Marriott Fanny	"	"	"	"	58	169	
35	McLane James	"	"	"	"	50	60	
X 36	Same	6107	633 1/2	"	L. Joyner	69	271	
X 37	Murphy Mary E.	"	"	"	"	56	56	
X 38	Murphy James	"	"	"	"	14	67	
39	Norris Margaret	"	"	"	"	3 1/2	57 50	
40	W.P. RR.	"	"	"	"	1 1/2	40	
X 41	Requz Joseph W.	7009	800	"	T. Moore	42	75	
X 42	Same	"	"	"	"	23	74	
X 43	Same	"	"	"	"	21 1/2	66	
X 44	White R.H.	"	"	"	"	31	106	
45							1489	

Improvement, *Leesburg Taylor & Chattanooga Spz* 3^d Annual Installment, 1884.

Annual Installment.	Delinquencies on Dec. Duplicate.		Penalty of 15 per cent. on Delinquencies.		REMARKS
	Dolls.	Cts.	Dolls.	Cts.	
8					F.O. Johnson
8					
8 80			8 80		State of Ohio
5 60					F.O. Johnson, to S.P.G. Brown Johnson 25. Proven 24
1 20					Mary Northrop
6 00					
2 1 20					
65 60			32 80		
7 60			1 30		
1 20			1 20		
1 20			1 20		
7 40					
60					Cunningham 96
90					Norris 46
31 20			15 60		
1 20			1 20		
2 3					
31 40					W.P. RR. Receipt taken in name of M.W. RR.
31			15 50		
52					
7 60					A.L. Warner
7 20					1 1/2 J.E. Riley Tax \$6 50
4 20					J.H. vs W. McVey 2 = Tax \$8 40
2 40					Lewis Webb
22					
3					
33 80					
12					
54 20					New Leasides
11 20			5 60		16 ⁰⁰ to Fanny Warner Tax \$6 00
13 40			6 70		
10 30			5 14		
8					
15					
14 80					
13 20					
21 20					
497 80			88 38		

Land Duplicate of Taxes for the *Stony Point* Road

Improvement (*Clatsop*) *Clatsop Tp* 3rd Annual Installment, 1884.

No.	OWNERS NAMES	Number of Entry.	Original Quantity.	Water Courses.	Original Proprietors.	Number of Acres Taxed.	Total Assessment.		Annual Installment.		Delinquency on Dec. Duplicate.		Penalty of 15 per cent. on Delinquencies.		REMARKS	No.	
							Dolls.	Cts.	Dolls.	Cts.	Dolls.	Cts.	Dolls.	Cts.			
1	Justin David	7		M	1/2 A Murtbaugh #1		248 ⁸⁰	1	80	497	80				1/2 to A Murtbaugh Tax \$1 ⁰⁰	1	
2	Same	8		Part			2		40							2	
3	Cassidy David	27		M			9		180							3	
4	Cumyngham E.J.	40		"	F M Murphy		2		40	0	1	28		F.M. Murphy		4	
5	Same	21		"	"		2		40					"		5	
6	Cornell Mary E.	26		"			2		40							6	
7	Wells M.W.	28	1/2	"	2 1/2 A ...		2		40			64				7	
8	Same	42		"			1		20			52				8	
9	Ford Wm E.	3		"			9		180			180				9	
10	Witt David	5		"	Sarah Bates		3		60			60			Sarah Bates	10	
11	Jolliff William	10-11-15-16-17		"	\$2 ⁰⁰		12		240			240			14, 15-16 to Jolliff & 5-25 Murtbaugh Tax \$2 ⁰⁰ each No 10 to Jolliff Tax \$2 ⁰⁰ 11 to W H Leaster Tax \$2 ⁰⁰	11	
12	Same	34		"			1								A. S. Warner	12	
13	Same	35		"			1								A. S. Warner	13	
14	Same	36		"			9		180			180			A. S. Warner	14	
15	Jolliff Andrew	19-22		"	\$2 ⁰⁰		4		80							15	
16	Same	31		"			8		160							16	
17	Kline James	24		"	Joe E Riley		3								Joseph E Riley	17	
18	Same	43		"	Joe E Riley		1								Joseph E Riley	18	
19	Ward Sarah E	4		"			9		180							19	
20	Parmer John	39		"			5		1							20	
21	Parmer E. F.	41		"			1	50	30							21	
22	Parmer Nancy	37		"			2		40			64				22	
23	Same	1		"	Wm Jolliff Jr		10	50	210			4	62			23	
24	Same	2		Part			9		180			1	80		Wm Jolliff Jr	24	
25	Parmer Anna E.	12		All			2	50	50							25	
26	Parmer Walter	13		"			2		40							26	
27	Price Florence A	30		"	W. Jolliff		9		180			1	80		W. Jolliff	27	
28	Riley Joseph E.	24		"			2		40			20				28	
29	Same	43		"			1		20			10				29	
30	Reeder John H.	32		"	D. A. Austin		5		160			13	20		D. A. Austin	30	
31	Same	33		"	D. A. Austin		5		160						D. A. Austin	31	
32	Sheppard Elizabeth	40		"			2		40			20				32	
33	Sheppard Harriett	44		"			1		20			32				33	
34	Styer J S	28		"			9		180			2	88			34	
35	Same	29		"			9		180			2	88			35	
36	Thornburg Sarah	38		"			2		40							36	
37	Murtbaugh Stegail	6		"			2		40			88				37	
38	Murtbaugh Lucinda	18		"			2		40			20				38	
39	Westbrook Sidney	40		"			1	50	30			48				39	
40	Warner J L.	34		"			9		180			15	76			40	
41	Same	35		"			9		180							41	
42	Wells Lewis	8-9		"	\$2 ⁰⁰ Each		4		80							42	
43																	43
44							2676		535	20		33	88		33-48	44	
45												48	88		88-88	45	

Land Duplicate of Taxes for the *Orphalia & West Mansfield Road*

	OWNERS NAMES	Number of Entry.	Original Quantity.	Water Courses.	Original Proprietors.	Number of Acres Taxed.	Total Assessment.	
							Dolla.	Cts.
1	Amatroux Samuel	9915	959	Boker Cr	W. Telle	133 1/2	18	
2								
3	Bird Doram.	12105	1000	Boker Cr	Richard Dorsey	62 1/2	11 1/2	
4	Same	"	"	"	"	50	14	
5	Bird Albert	"	"	"	"	122	23	
6	Same	"	"	"	"	23 3/4	4	
7	Bird William	"	"	"	"	156	27	
8	Same	9894	"	"	Swan and Taylor	15	2	
9	Same	"	"	"	"	64	14	
10	Biggs Henry	12105	1000	"	Richard Dorsey	50	69	
11	Bird James W.	9916	835	"	Wm Drake	43	1	
12	Bolin Lucinda	9875	200	Rush Cr	S. Grant	3 1/2	1	
13	Byrly Rebecca & H.	9895	364	"	T. Scott	5	11	
14								
15	Brookson Joseph W.	9905	1000	Boker Cr	R. Dorsey	35	5	
16	Coleman J.	9875	200	"	S. Grant	3 1/2	1 50	
17	Croiston Keldah.	10971	266 3/4	"	Geo Winchester	30	5	
18	Clapsadle Rebecca	9894	1000	"	Swan and Taylor	64	14	
19	Cahill Eust.	9896	"	"	T. Scott	65	122	
20	Cahill G.	"	"	Shelter	"	70	149	
21	Cahill Clement R.H.	9895	364	Rush Cr	"	10	13	
22	Croiston John	9916	1000	"	Wm Drake	10 1/2	3	
23								
24	Davis Matrina L.	9875	200	Rush Cr	S. Grant	1	2	
25								
26	Evans Sarah.	10971	266 3/4	Rush Cr.	Geo Winchester	50	11	
27								
28	Fout Hughey	9894	1000	Rush Cr	Williams and Taylor	25 3/4	35	
29								
30	Goff Terisa	9916	266 3/4	Rush Cr	Geo Winchester	2	1	
31	Green W.H.	9895	1000	Boker Cr	Swan and Taylor	16 3/4	3 1/4	
32	Green John A.	9894	"	"	"	100	100	
33	Green Zephia	9893	"	"	Jonnes Taylor	9 1/2	109	
34	Green J.A.	"	"	"	"	5 3/4	52	
35	Gibson James	9894	"	"	Swan & Taylor	4 1/2	21	
36	Gibson Wm	9895	"	Rush Cr	Wallace & Taylor	10 1/4	116	
37	Gray John	9916	535	"	Wm Drake	8	8	
38								
39	Haines Joshua B.	9895	1000	Rush Cr	Taylor and Wallace	100	46	
40	Same	9896	364	"	T. Scott	18	25	
41	Same	13320	160	"	John Evans	21	29 25	
42	Haine Calist F.	"	"	"	"	149	207 75	
43	Hicks Robert Sen	9894	364	"	T. Scott	98	280	
44								
45								

1874 85

Improvement, *Washington Tp* 5th Annual Installment, 1884.

Annual Installment.	Delinquencies on Dec. Duplicate.		Penalty of 15 per cent. on Delinquencies.		REMARKS
	Dolla.	Cts.	Dolla.	Cts.	
2 53					
1 60					
1 96					
3 77					
56					
3 78					
28					
1 96					
4 66					
14					
14					
1 54			1 10		
70					
21					
70			50		
1 96					
17 08					
20 86					
1 84			1 30		
42			30		
28					
1 57					
4 90					
14					
52 36					
14					
15 26					
7 28					
2 44					
16 24					
1 12					
6 44			9 20		
3 50			5 00		
4 09					
2 409					
32 20					
262 49			17 40		

Land Duplicate of Taxes for the *Cypria* & *West Mansfield* Road

Improvement, *Washington Tp*

No.	OWNERS NAMES	Number of Entry.	Original Quantity.	Water Courses.	Original Proprietors.	Number of Acres Taxed.	Total Assessment.		Annual Installment.	Delinquency on Dec. Duplicate.	Penalty of 15 per cent. on Delinquency.	REMARKS
							Dolls.	Cts.				
1	Wicks Robert Jr.	9895	1000	Rush Cr.	Wallace & Taylor	50	187 75	16 38				1
2	Warriner John	9906	83.5	"	William Darke	90	47	6 58				2
3	Wall Richard	9893	1000	Baker Cr.	James Taylor	78 1/2	72	10 08				3
4	Widdington James	9894	"	"	Wallace & Taylor	18 1/2	161	22 54				4
5	Wicks Thomas	9895	"	Rush Cr.	"	50	117	16 38				5
6	Witcher Henry	9893	"	Baker Cr.	James Taylor	2 1/2	1	14		41		6
7												7
8	Waring Mary	9906	83.5	Rush Cr.	Wm Darke	11	1	14				8
9												9
10	Wardrop John F.	9895	1000	Rush Cr.	Wallace & Taylor	14 1/2	354	49 56				10
11	Wason Peter P.	9894	1000	Baker Cr.	Swan & Taylor	45	20	2 80				11
12	Wingard Matthew	7375	200	Rush Cr.	S. Grant	10 1/2	18	2 52				12
13	Same	10971	266 1/2	"	Geo Winchester	235	55	7 70				13
14	Wogan David	7375	200	"	S. Grant	1 1/2	2	56				14
15	Wingard Henry C.	9894	1000	Baker Cr.	Wallace & Taylor	37	18	2 52				15
16	Same	9895	"	"	"	20	11	1 54				16
17												17
18	Wofford William	9896	36 1/2	Rush Cr.	T. Scott	3	2	56				18
19	Wood R. C. (no road)	9894	1000	Baker Cr.	Swan & Taylor	1 1/2	1	14		76		19
20	Woolward Anthony	9895	"	Rush Cr.	Wallace & Taylor	66 1/2	55	7 70				20
21	Woolworth Andrew	"	"	"	"	25	23	3 22				21
22	Woolworth William	"	"	"	"	92	85	11 90				22
23	Woolworth A.	9894	1000	Baker Cr.	Swan & Taylor	20 1/2	13	1 82				23
24	Wright P. A.	7375	200	Rush Cr.	S. Grant	1/2	60	09				24
25	Wynne Grace	"	"	"	"	1 1/2	8 00	1 12				25
26	Wynne P. A.	9894	1000	Baker Cr.	Swan & Taylor	48 1/2	114	15 96				26
27	Wynne P. A.	7375	200	Rush Cr.	S. Grant	1/2	80	11				27
28												28
29	Randall Tubor	9894	1000	Baker Cr.	Swan & Taylor	25	23	3 22				29
30	Wyers Joseph E.	"	"	"	"	100	93	13 02				30
31	Wynne J. & P. L.	"	"	"	"	57	93	13 02				31
32												32
33	Wynne S. B.	7375	210	Rush Cr.	S. Grant	15	20	03				33
34	Wynne Della	12105	1000	Baker Cr.	Richard Dorsey	2 1/2	55	08				34
35	Wynne W. M.	9894	1000	"	Swan & Taylor	50	117	16 38				35
36	Same	"	"	"	"	40	94	13 16				36
37	Same	9895	"	"	Wallace & Taylor	30	55	7 70				37
38	Wynne C. C.	9896	36 1/2	Fulton Cr.	T. Scott	16	29	4 06				38
39	Wynne Solomon	9893	1000	Baker Cr.	J. Taylor	150	13	1 82				39
40	Wynne Mary J.	9895	"	Rush Cr.	Wallace & Taylor	35	38 50	5 39		5 50		40
41	Wynne Lucena	"	"	"	"	15	16 50	2 31				41
42	Wynne John H.	10971	266 1/2	"	Geo Winchester	40	7	98				42
43	Wynne Geo W.	"	"	"	"	220 1/2	51	7 14				43
44												44
45							3806 10	532 86		24 07		45

Land Duplicate of Taxes for the *Darby Sugar Run Road*


Improvement, *Jrme Township* 1st Annual Installment, 1884.


No.	OWNERS NAMES	Number of Entry.	Original Quantity.	Water Course.	Original Proprietors.	Number of Acres Taxed.	Total Assessment.		Annual Installment.		Delinquencies on Dec. Duplicate.		Penalty of 15 per cent. on Delinquencies.		REMARKS
							Dolls.	Cts.	Dolls.	Cts.	Dolls.	Cts.	Dolls.	Cts.	
1	Bury John	5132	600	Darby Cr	James Galloway	18 1/2	275	66							1
2	Same	1040	1200	"	James Garry	98	20	1180							2
3	Bury Tom W.	"	"	"	"	90	60	1440							3
4	Bury Catherine	"	"	"	"	22 1/2	10	240							4
5	Bury J.P.	"	"	"	"	70 1/2	30	720							5
6	Bury Joseph	"	"	"	"	209	80	1920							6
7	Converse George	5128	80	"	J. Kerr	11 1/2	20	480							7
8															8
9	Douglas Perry	8686	1000	Darby Cr	Lucas Sullivan	18 1/2	75	1800							9
10	Dougherty D. M.	12175	63	"	J. Whitehead	15	3	72							10
11															11
12	Gill Isaac	5132	600	Darby Cr	James Galloway	190	210	5040							12
13	Gray John W.	5330	168	"	Graham & Scroggs	23 1/2	10	240							13
14	Same	5390	45	"	John Graham	2 1/2	1	24							14
15	Same	5450	800	"	Lucas Sullivan	57 1/2	10	240							15
16	Gray James	5330	168	"	Graham & Scroggs	11	2	48							16
17	Same	5351	147	"	Darwin W.	30	6	144							17
18	Gray H.K.	5116	400	"	J. Kerr	1 1/2	10	240							18
19	Gray John														19
20	Darrett A	5352	400	Darby Cr	Chas Simms	6 1/2	20	480							20
21															21
22	James Thomas	5126	470	Darby Cr	J. Kerr	209 1/2	280	6720							22
23	Same	10708	92	"	H.S. Sullivan & Co	1 1/2	2	48							23
24	Same	5288	200	"	L. Sullivan	80	60	1440							24
25															25
26	Kahler Perry	5352	400	Darby Cr	Chas Simms	25 1/2	10	240							26
27	Kahler J.P.	"	"	"	"	57 1/2	20	480							27
28	Recher Francis J.	"	"	"	"	12	5	120							28
29	Same	8186	1000	"	L. Sullivan	146	70	1680							29
30	Ritbury Thompson	"	"	"	"	151 1/2	75	1800							30
31															31
32	McCullough L.W. & E.	5352	400	Darby Cr	Chas Simms	53	10	240							32
33	Moss David	"	"	"	"	176	60	1440							33
34	McCormick Francis A	1440	1000	"	Joe Murray	176	30	1200							34
35	McCampbell Andrew R	5130	533	"	John Guide	105 1/2	25	600							35
36	Mitchell James R.	"	"	"	"	121	325	7800							36
37	Same	7058	400	"	Joe Galloway	170	200	4800							37
38	Same	5132	600	"	"	195 1/2	480	108							38
39	Mitchell James	"	"	"	"	181 1/2	400	96							39
40	McCune David	5244	50	"	R. Anderson	80	85	2040							40
41	Same	5153	190	"	Galloway & Gorte	75	150	36							41
42	Michael J.H.	"	"	"	"	55	85	2040							42
43	McCune W.J. & E.	5243	600	"	Robert Means	94	225	54							43
44	Same	5126	470	"	A Kerr	98	350	84							44
45															45
							3779								
									90696						

Kerr is on duplicate
 Gray is not on " " 37/100 to Emma & Kerr about 1000
 36/100 to Philo Gray about 1000

Proctor William all

Elizabeth Minster





TROUP, KINNARD & CO.
Blank Book Makers
—AND—
LEGAL BLANK PUBLISHERS
DAYTON, OHIO.

P. S.—We have a copy of the latest
and binding of this book, should you
at any time wish to duplicate it, send us
the lettering you want, on back of book
and your order will receive prompt at-
tention.

